

						A.GE	
TOTAL REPUBLICANS	275,233	WHITE	676,586	MALE	421,959	18 - 35	228,788
TOTAL DEMOCRATS	477,023	BLACK	136,162	FEMALE	506,148	36 - 64	486,962
TOTAL OTHER	<u>183,652</u>	OTHER	<u>123,160</u>	UNKNOWN	<u>7,801</u>	65 -OVER	<u>220,158</u>
	935,908		935,908		935,908		935,908

19TH CONGRESSIONAL DISTRICT		20TH CONGRESSIONAL DISTRICT		22ND CONGRESSIONAL DISTRICT		23RD CONGRESSIONAL DISTRICT	
REPUBLICANS	69,477	REPUBLICANS	116,706	REPUBLICANS	69,878	REPUBLICANS	19,172
DEMOCRATS	116,858	DEMOCRATS	184,537	DEMOCRATS	75,927	DEMOCRATS	99,701
OTHER	52,287	OTHER	72,592	OTHER	37,978	OTHER	20,795
	<u>238,622</u>		<u>373,835</u>		<u>183,783</u>		<u>139,668</u>

28TH STATE SENATE DISTRICT		29TH STATE SENATE DISTRICT		30TH STATE SENATE DISTRICT		31ST STATE SENATE DISTRICT	
REPUBLICANS	3,753	REPUBLICANS	45,079	REPUBLICANS	7,317	REPUBLICANS	67,786
DEMOCRATS	9,237	DEMOCRATS	83,863	DEMOCRATS	61,976	DEMOCRATS	66,144
OTHER	<u>3,020</u>	OTHER	<u>32,138</u>	OTHER	9,872	OTHER	<u>34,877</u>
	16,010		161,080		<u>79,165</u>		168,807

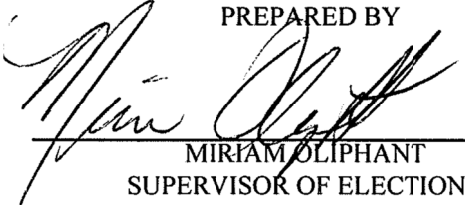
32ND STATE SENATE DISTRICT		33RD STATE SENATE DISTRICT		90TH STATE HOUSE DISTRICT		91ST STATE HOUSE DISTRICT	
REPUBLICANS	77,447	REPUBLICANS	73,851	REPUBLICANS	26,017	REPUBLICANS	26,676
DEMOCRATS	120,498	DEMOCRATS	135,305	DEMOCRATS	40,166	DEMOCRATS	16,961
OTHER	<u>46,877</u>	OTHER	<u>56,868</u>	OTHER	<u>19,195</u>	OTHER	<u>11,240</u>
	244,822		266,024		85,378		54,877

92ND STATE HOUSE DISTRICT		93RD STATE HOUSE DISTRICT		94TH STATE HOUSE DISTRICT		95TH STATE HOUSE DISTRICT	
REPUBLICANS	25,971	REPUBLICANS	10,873	REPUBLICANS	5,858	REPUBLICANS	20,823
DEMOCRATS	31,744	DEMOCRATS	32,826	DEMOCRATS	40,741	DEMOCRATS	40,829
OTHER	15,520	OTHER	7,746	OTHER	7,724	OTHER	15,888
	<u>73,235</u>		<u>51,445</u>		<u>54,323</u>		<u>77,540</u>

96TH STATE HOUSE DISTRICT		97TH STATE HOUSE DISTRICT		98TH STATE HOUSE DISTRICT		99TH STATE HOUSE DISTRICT	
REPUBLICANS	27,584	REPUBLICANS	43,915	REPUBLICANS	25,180	REPUBLICANS	21,814
DEMOCRATS	45,704	DEMOCRATS	60,861	DEMOCRATS	44,822	DEMOCRATS	34,839
OTHER	20,936	OTHER	27,450	OTHER	16,890	OTHER	13,433
	<u>94,224</u>		<u>132,226</u>		<u>86,892</u>		<u>70,086</u>

<u>100TH STATE HOUSE DISTRICT</u>		<u>101ST STATE HOUSE DISTRICT</u>		<u>1ST COUNTY COMMISSION DISTRICT</u>		<u>2ND COUNTY COMMISSION DISTRICT</u>	
REPUBLICANS	19,640	REPUBLICANS	20,882	REPUBLICANS	27,739	REPUBLICANS	40,466
DEMOCRATS	37,967	DEMOCRATS	49,563	DEMOCRATS	60,060	DEMOCRATS	49,357
OTHER	<u>12,971</u>	OTHER	<u>14,659</u>	OTHER	<u>22,978</u>	OTHER	<u>22,869</u>
	70,578		85,104		110,777		112,692
<u>3RD COUNTY COMMISSION DISTRICT</u>		<u>4TH COUNTY COMMISSION DISTRICT</u>		<u>5TH COUNTY COMMISSION DISTRICT</u>		<u>6TH COUNTY COMMISSION DISTRICT</u>	
REPUBLICANS	35,612	REPUBLICANS	33,235	REPUBLICANS	34,296	REPUBLICANS	26,637
DEMOCRATS	49,054	DEMOCRATS	54,358	DEMOCRATS	53,194	DEMOCRATS	53,502
OTHER	<u>25,982</u>	OTHER	<u>20,723</u>	OTHER	<u>21,235</u>	OTHER	<u>18,158</u>
	110,648		108,316		108,725		98,297
<u>7TH COUNTY COMMISSION DISTRICT</u>		<u>8TH COUNTY COMMISSION DISTRICT</u>		<u>9TH COUNTY COMMISSION DISTRICT</u>		<u>1ST SCHOOL BOARD DISTRICT</u>	
REPUBLICANS	34,097	REPUBLICANS	33,144	REPUBLICANS	10,007	REPUBLICANS	32,924
DEMOCRATS	45,235	DEMOCRATS	53,899	DEMOCRATS	58,364	DEMOCRATS	71,019
OTHER	<u>19,774</u>	OTHER	<u>21,250</u>	OTHER	<u>10,683</u>	OTHER	<u>23,710</u>
	99,106		108,293		79,054		127,653
<u>2ND SCHOOL BOARD DISTRICT</u>		<u>3RD SCHOOL BOARD DISTRICT</u>		<u>4TH SCHOOL BOARD DISTRICT</u>		<u>5TH SCHOOL BOARD DISTRICT</u>	
REPUBLICANS	49,216	REPUBLICANS	53,032	REPUBLICANS	33,005	REPUBLICANS	14,239
DEMOCRATS	80,758	DEMOCRATS	56,956	DEMOCRATS	72,971	DEMOCRATS	73,636
OTHER	<u>29,115</u>	OTHER	<u>27,943</u>	OTHER	<u>25,820</u>	OTHER	<u>14,718</u>
	159,089		137,931		131,796		102,593
<u>6TH SCHOOL BOARD DISTRICT</u>		<u>7TH SCHOOL BOARD DISTRICT</u>					
REPUBLICANS	50,496	REPUBLICANS	42,321				
DEMOCRATS	63,009	DEMOCRATS	58,674				
OTHER	<u>35,428</u>	OTHER	<u>26,918</u>				
	148,933		127,913				

CITY CODE - Description	TOTAL	REPUBLICANS	DEMOCRATS	OTHER
00 COUNTY	53,747	11,754	32,918	9,075
02 LAUD-BY-THE-SEA	4,820	2,256	1,523	1,041
03 FT LAUDERDALE	91,988	31,212	43,871	16,905
04 DANIA BEACH	15,053	3,863	8,288	2,902
05 HOLLYWOOD	77,970	21,212	42,209	14,549
06 PEMBROKE PARK	1,547	286	997	264
07 WESTON	27,111	10,186	10,232	6,693
08 SOUTHWEST RANCHES	4,728	2,123	1,835	770
09 WILTON MANORS	7,817	2,531	3,738	1,548"
10 COOPER CITY	17,897	6,376	8,199	3,322
11 DEERFIELD BEACH	38,989	11,337	19,547	8,105
12 MARGATE	33,142	9,364	16,882	6,896
13 HILLSBORO BEACH	1,739	892	461	386
14 LIGHTHOUSE POINT	8,007	4,254	2,132	1,621
15 POMPAÑO BEACH	50,319	17,050	23,371	9,898
16 SEA RANCH LAKES	403	285	66	52
17 OAKLAND PARK	15,345	4,606	7,584	3,155
18 LAZY LAKE	30	11	9	10
19 LAUDERHILL	27,768	3,946	19,208	4,614
20 LAUDERDALE LAKES	13,993	1,544	10,409	2,040
21 SUNRISE	49,172	11,447	28,061	9,664
22 PLANTATION	53,129	17,289	25,297	10,543
24 DAVIE	44,052	15,661	19,026	9,365
25 HALLANDALE BEACH	18,994	4,387	11,498	3,109
26 PEMBROKE PINES	81,698	25,254	41,606	14,838
27 MIRAMAR	36,601	9,011	20,859	6,731
28 CORAL SPRINGS	67,440	23,309	27,529	16,602
29 NORTH LAUDERDALE	14,070	3,240	7,641	3,189
30 PARKLAND	9,381	3,755	3,377	2,249
31 TAMARAC	39,732	8,958	23,535	7,239
32 COCONUT CREEK	29,226	7,834	15,115	6,277
*Grand Total*	935,908	275,233	477,023	183,652

PREPARED BY  
  
MIRIAM OLIPHANT  
SUPERVISOR OF ELECTIONS

PRECINCT	CONG	SEN	HSE	TOTAL	REPUBLICAN				DEMOCRAT				OTHER			
					WHITE	BLACK	OTHER	TOT REPS	WHITE	BLACK	OTHER	TOTOEMS	WHITE	BLACK	OTHER	TOTOTH.
IA	22	31	091	1,267	643		21	665	314	2	16	332	242	0	28	270
2A	22	31	090	936	298	3	15	316	292	44	36	372	202	4	42	248
3A	19	28	090	1,033	90	0	4	94	799		21	821	112	0	6	118
4A	22	31	091	1,695	802	0	30	832	425	2	33	460	363	3	37	403
SA	22	31	091	1,357	459	0	38	497	443	36	46	525	286	5	44	335
6A	22	31	091	1,513	621	0	23	644	408	4	30	442	386	0	41	427
7A	23	28	090	1,432	340	5	34	379	439	168	87	694	265	18	76	359
8A	22	31	091	1,155	467	0	16	483	367	6	28	401	236	2	33	271
9A	19	28	090	3,321	1,295	6	53	1,354	1,019	54	90	1,163	691	14	99	804
JOA	23	30	090	809	6	35	3	44	14	636	37	687	2	69	7	78
11 A	19	28	090	873	76		3	80	688	0	19	707	76	0	10	86
12 A	19	28	090	1,217	108	0	8	116	912	2	31	945	141	0	15	156
13A	19	28	090	1,013	105	0	4	109	763	0	24	787	111	0	6	117
14 A	22	31	091	1,139	461	2	23	486	344	5	31	380	239	2	32	273
15 A	23	30	090	1,296	6	52	3	61	21	1,064	46	1,131	6	79	19	104
16 A	19	28	090	819	60	0	3	63	655	0	10	665	85	0	6	91
17 A	19	28	090	943	94	0	5	99	698	2	29	729	IOI	0	14	115

PRECINCT	CONG	SEN	HSE	TOTAL	REPUBLICAN				DEMOCRAT				OTHER			
					WHITE	BLACK	OTHER	TOTREPS	WHITE	BLACK	OTHER	TOTOEMS	WHITE	BLACK	OTHER	TOTOTH.
18 A	19	28	090	959	73	0	8	81	757	4	20	781	90	0	7	97
19A	19	28	090	839	97	0	5	102	593	2	23	618	109	0	10	119
20 A	19	33	090	2,296	706	2	40	748	967	27	78	1,072	414	3	59	476
21 A	19	28	090	2,204	785	3	41	829	646	58	88	792	485	15	83	583
22A	23	31	090	394	116		10	127	129	12	14	155	100		11	112
23A	19	33	090	3,137	1,058	11	65	1,134	957	89	118	1,164	680	17	142	839
24A	23	30	090	1,479	70	48	26	144	99	953	82	1,134	48	106	47	201
26A	19	28	090	1,357	403	9	35	447	423	67	45	535	284	13	78	375
1 B	22	31	091	1,377	793		24	818	290	5	12	307	222	0	30	252
2B	22	31	091	1,738	888	2	29	919	434	4	12	450	346	0	23	369
3B	22	31	091	995	498	0	27	525	259	0	11	270	180	2	18	200
48	22	31	091	868	521	0	13	534	191	0	3	194	128	0	12	140
5B	22	31	091	825	317	0	7	324	279	2	18	299	177	0	25	202
68	22	31	091	1,430	739	0	19	758	358		19	378	261		32	294
7B	22	31	091	774	366	0	10	376	217	3	14	234	145		18	164
I C	22	31	091	1,557	720	2	23	745	447	4	18	469	313		29	343
2C	22	31	091	779	399	0	15	414	184		9	194	160	0	11	171

PGM:BCRGSTR1

PRECINCT	CONG	SEN	HSE	TOTAL	REPUBLICAN				DEMOCRAT				OTHER			
					WHITE	BLACK	OTHER	TOT REPS	WHITE	BLACK	OTHER	TOT OEMS	WHITE	BLACK	OTHER	TOTOTH.
3C	22	31	090	1,952	856		28	885	604	9	22	635	397	3	32	432
4C	22	31	090	1,487	539		24	564	473	31	49	553	319	5	46	370
5C	22	31	091	1,562	681	0	20	701	476	7	22	505	327		28	356
6C	23	30	093	2,038	5	65	5	75	8	1,740	62	1,810	0	134	19	153
7C	23	30	093	2,223	111	56	24	191	140	1,539	105	1,784	59	147	42	248
8C	23	31	090	250	99		3	103	60	26	10	96	45	2	4	51
9C	22	31	093	1,495	588	4	27	619	485	18	33	536	293	2	45	340
11 C	22	31	093	1,754	671	7	24	702	567	44	42	653	349	5	45	399
12 C	22	31	091	1,638	757		20	778	516		27	544	292		23	316
13 C	22	31	091	1,746	734		22	757	588	6	25	619	338	3	29	370
14 C	22	31	091	1,302	497		23	521	426	8	30	464	292		24	317
15 C	22	31	093	740	343	0	12	355	205	6	13	224	141	0	20	161
16 C	23	30	093	1,941	44	91	23	158	79	1,333	113	1,525	51	147	60	258
17 C	22	31	093	1,379	533		30	564	470	31	27	528	249	5	33	287
18 C	22	31	093	1,135	557	0	28	585	283	6	16	305	217	3	25	245
19 C	22	31	093	1,685	793		33	827	489	8	25	522	313	0	23	336
20 C	22	31	091	781	321	0	13	334	279	7	10	296	135	0	16	151

PGM:BCRGSTRI

PRECINCT	CONG	SEN	HSE	REPUBLICAN					DEMOCRAT				OTHER			
				TOTAL	WHITE	BLACK	OTHER	TOTREPS	WHITE	BLACK	OTHER	TOTOEMS	WHITE	BLACK	OTHER	TOTOTH.
21C	22	37	093	1,979	920	0	42	962	622	6	15	643	338	3	33	374
22C	23	31	093	1,537	679	7	7	693	418	173	48	639	148	21	36	205
24C	19	33	093	1,979	726	4	24	754	797	17	26	840	353		31	385
25C	22	31	090	1,569	719		19	739	463	6	40	509	297	2	22	321
26C	19	33	090	1,564	390	3	21	414	757	29	41	827	290	5	28	323
27C	19	33	090	1,529	397	2	19	418	714	15	38	767	299	7	38	344
29C	19	33	090	1,941	458	4	25	487	1,049	27	21	1,097	312	2	43	357
30C	23	33	093	3	0	0	0	0		0	0		2	0	0	2
31C	23	33	090	1,051	327		15	343	329	56	46	431	233	5	39	277
32C	19	33	090	3,208	861	11	65	937	1,265	105	101	1,471	663	29	108	800
34C	23	30	093	2,386	11	96	12	119	20	1,960	72	2,052	6	188	21	215
1 D	22	31	092	1,085	426		22	449	405	7	35	447	162		26	189
2D	22	31	092	1,278	309	8	54	371	429	111	86	626	197	17	67	281
3D	22	31	092	1,154	504	2	14	520	412	5	17	434	181		18	200
5D	22	30	093	1,581	320	26	41	387	407	364	119	890	187	47	70	304
6D	22	31	092	1,057	279	8	27	314	320	43	106	469	193	12	69	274
7D	22	31	093	2,755	760	13	81	854	990	211	153	1,354	418	31	98	547
8D	22	31	094	52	11	0	2	13	21	0	2	23	11		4	16

PRECINCT	CONG	SEN	HSE	TOTAL	REPUBLICAN				DEMOCRAT				OTHER			
					WHITE	BLACK	OTHER	TOTREPS	WHITE	BLACK	OTHER	TOTOEMS	WHITE	BLACK	OTHER	TOTOTH.
9D	22	31	092	1,843	624	3	30	657	734	24	49	807	327	4	48	379
10 D	23	30	094	625	43	19	7	69	79	388	18	485	27	31	13	71
11 D	22	30	094	884	297	4	16	317	247	118	21	386	137	19	25	181
12 D	22	30	092	7	3	0	0	3	2		0	3		0	0	
13 D	22	33	094	2,685	512	34	44	590	771	533	157	1,461	439	91	104	634
16 D	23	33	094	416	81	6	7	94	109	78	24	211	68	15	28	111
17 D	23	30	093	458	6	12	2	20	9	371	18	398	4	28	8	40
1 E	19	33	095	876	185	10	27	222	179	140	99	418	135	45	56	236
2E	19	33	095	1,746	543	5	52	600	480	119	122	721	304	25	96	425
3E	19	33	096	2,009	752	8	59	819	593	84	78	755	351	22	62	435
4E	19	33	096	1,853	618	12	52	682	531	116	89	736	348	20	67	435
5E	19	33	095	2,623	779	10	73	862	772	139	144	1,055	519	39	148	706
6E	19	33	096	1,915	585	5	59	649	667	59	114	840	349	8	69	426
7E	19	33	096	1,979	683	12	56	751	491	103	102	696	390	27	115	532
8E	19	33	096	2,463	710	11	73	794	821	92	119	1,032	503	28	106	637
9E	19	33	096	2,679	658	32	86	776	662	242	232	1,136	507	70	190	767
10 E	19	33	096	2,503	720	9	94	823	805	121	136	1,062	477	31	110	618



PGM:BCRGSTRI

PRECINCT	CONG	SEN	HSE	TOTAL	REPUBLICAN				DEMOCRAT				OTHER			
					WHITE	BLACK	OTHER	TOTREPS	WHITE	BLACK	OTHER	TOT OEMS	WHITE	BLACK	OTHER	TOTOTH.
11 E	19	33	096	1,651	524	5	43	572	537	60	85	682	311	11	75	397
12 E	19	33	096	2,955	899	9	97	1,005	1,019	88	147	1,254	533	26	137	696
13 E	19	33	096	2,064	640	11	57	708	734	68	81	883	387	11	75	473
14 E	19	33	090	2,266	702	11	98	811	637	120	110	867	477	21	90	588
15 E	19	33	096	2,395	749	6	63	818	872	56	90	1,018	469	13	77	559
16 E	19	33	095	1,856	424	13	58	495	617	102	135	854	372	25	110	507
17 E	19	33	096	1,901	580	5	40	625	698	37	84	819	359	18	80	457
18 E	19	33	090	3,118	1,087	14	106	1,207	914	126	111	1,151	618	22	120	760
19 E	19	33	096	1,945	607	3	44	654	787	21	70	878	347	9	57	413
20 E	19	33	096	2,076	617	4	55	676	802	53	78	933	383	9	75	467
21 E	19	33	090	2,557	866	10	58	934	793	86	101	980	513	21	109	643
22 E	19	33	096	6,625	2,013	20	267	2,300	1,920	255	354	2,529	1,314	74	408	1,796
23 E	19	33	096	1,855	686	3	47	736	618	32	47	697	352	14	56	422
24 E	19	33	095	1,726	601	8	57	666	420	130	94	644	299	35	82	416
25 E	19	33	096	1,195	339	4	40	383	359	56	93	508	205	14	85	304
26 E	19	33	095	1,612	512	2	22	536	661	38	55	754	279	9	34	322
27 E	19	33	096	857	301	2	21	324	195	76	35	306	160	17	50	227
28 E	19	33	096	2,764	926	7	101	1,034	908	91	121	1,120	490	24	96	610

PRECINCT	CONG	SEN	HSE	TOTAL	REPUBLICAN				DEMOCRAT				OTHER			
					WHITE	BLACK	OTHER	TOTREPS	WHITE	BLACK	OTHER	TOTOEMS	WHITE	BLACK	OTHER	TOTOTH.
29 E	19	33	096	1,422	485	2	35	522	445	61	59	565	269	8	58	335
30 E	19	33	096	3,127	954	14	134	1,102	1,019	105	148	1,272	572	26	155	753
31 E	19	33	096	944	238	9	32	279	257	82	59	398	187	20	60	267
1 F	19	33	095	1,923	178	0	7	185	1,493	6	21	1,520	197	0	21	218
2F	19	33	090	1,973	732	2	42	776	616	51	54	721	420	10	46	476
3 F	19	33	095	1,358	161	0	8	169	993	2	27	1,022	160	0	7	167
4F	19	33	095	1,327	291	3	15	309	699	14	26	739	228	7	44	279
5F	19	33	095	1,570	336		23	360	885	9	47	941	221	7	41	269
6F	19	33	095	1,737	142		4	147	1,389	2	18	1,409	161		19	181
7F	19	33	090	3,512	1,105	23	98	1,226	1,041	251	166	1,458	614	50	164	828
SF	19	33	095	2,211	609	18	56	683	743	154	97	994	411	42	81	534
9F	19	33	090	5,579	1,639	26	160	1,825	1,700	226	285	2,211	1,171	66	306	1,543
10 F	19	33	095	1,155	101	0	2	103	909	2	22	933	102	0	17	119
11 F	19	33	095	2,592	678	15	41	734	1,131	86	91	1,308	432	32	86	550
12 F	19	33	095	2,129	559	9	40	608	879	58	76	1,013	389	23	96	508
13 F	19	33	090	2,468	764	14	74	852	688	138	115	941	525	36	114	675
1G	19	33	095	2,106	502	21	60	583	592	253	176	1,021	288	54	160	502

PRECINCT	CONG	SEN	HSE	TOTAL	REPUBLICAN				DEMOCRAT				OTHER			
					WHITE	BLACK	OTHER	TOT	REPS	WHITE	BLACK	OTHER	TOTOEMS	WHITE	BLACK	OTHER
20	19	33	095	3,355	920	10	83	1,013	1,372	IOI	107	1,580	625	30	107	762
3G	19	33	095	1,222	420	2	34	456	408	34	55	497	234	5	30	269
4G	19	33	095	1,834	593	10	70	673	542	97	81	720	325	33	83	441
5G	19	33	095	1,375	414	2	24	440	510	54	63	627	249	5	54	308
6G	19	33	095	973	274	2	19	295	430	34	58	522	122	7	27	156
7G	19	33	095	976	283	8	26	317	289	66	75	430	168	14	47	229
8G	19	33	095	2,014	597	7	48	652	721	75	106	902	358	14	88	460
9G	19	33	095	1,602	322	12	29	363	782	80	76	938	230	10	61	301
10 G	19	33	095	1,783	332	6	49	387	947	65	92	1,104	223	10	59	292
11 G	19	33	095	2,004	517	6	47	570	825	98	100	1,023	322	21	68	411
12 G	19	33	095	1,108	261	4	26	291	403	74	77	554	198	14	51	263
13 G	19	33	095	1,456	320	21	55	396	408	223	127	758	169	40	93	302
14 G	19	33	095	1,848	446	27	53	526	554	259	92	905	287	42	88	417
15 G	19	33	095	2,179	689		50	740	909	60	63	1,032	339	3	65	407
16 G	19	33	095	2,133	609	6	58	673	784	96	109	989	371	14	86	471
17 G	19	33	095	1,092	172	4	21	197	633	34	53	720	138	7	30	175
18 G	23	33	095	271	48	4	10	62	48	76	32	156	27	19	7	53
19 G	19	33	095	1,097	138		11	150	761	11	32	804	111	4	28	143

PRECINCT	CONG	SEN	HSE	REPUBLICAN					DEMOCRAT				OTHER			
				TOTAL	WHITE	BLACK	OTHER	TOT REPS	WHITE	BLACK	OTHER	TOTOEMS	WHITE	BLACK	OTHER	TOTOTH.
20G	19	33	095	937	247	9	16	272	296	64	50	410	181	14	60	255
21.G	19	33	095	1,777	282	4	22	308	1,039	64	87	1,190	205	17	57	279
1 H	19	33	096	1,881	350	23	50	423	503	389	163	1,055	241	57	105	403
2H	23	33	096	1,819	292	34	72	398	305	529	204	1,038	142	122	119	383
3H	23	33	096	1,719	288	25	43	356	455	359	105	919	271	66	107	444
4H	19	33	096	1,658	353	25	61	439	414	265	139	818	250	44	107	401
SH	19	33	095	1,839	342	31	70	443	404	408	169	981	185	100	130	415
6H	19	33	096	1,977	397	12	64	473	671	285	149	1,105	249	64	86	399
7H	23	33	095	1,787	302	36	71	409	386	401	153	940	214	92	132	438
8H	23	33	096	1,390	250	9	40	299	517	174	94	785	205	42	59	306
1 J	19	33	096	1,424	392	2	34	428	476	91	103	670	243	19	64	326
2J	19	33	096	1,452	340	4	21	365	653	91	87	831	189	21	46	256
3J	19	33	096	2,412	600	7	52	659	1,123	86	99	1,308	357	18	70	445
4J	19	33	096	2,569	599	11	63	673	1,116	92	146	1,354	392	27	123	542
5 J	19	33	096	1,485	406	8	31	445	595	83	76	754	197	19	70	286
6I	19	33	096	1,779	304	4	39	347	887	87	110	1,084	249	17	82	348
7J	19	33	097	906	82	0	15	97	635	18	24	677	103	2	27	132

PRECINCT	CONG	SEN	HSE	TOTAL	REPUBLICAN				DEMOCRAT				OTHER			
					WHITE	BLACK	OTHER	TOT REPS	WHITE	BLACK	OTHER	TOT OEMS	WHITE	BLACK	OTHER	TOT OTH.
8 J	23	33	096	1,940	315	6	56	377	1,003	138	92	1,233	240	32	58	330
9 J	19	33	096	574	179		15	195	215	16	44	275	83	4	17	104
10 J	19	33	096	1,467	317	4	29	350	726	46	70	842	210	13	52	275
11 J	23	33	095	553	173		24	198	181	15	24	220	111	4	20	135
12 J	19	33	096	1,511	397	5	39	441	491	105	119	715	253	19	83	355
13 J	19	33	096	2,112	210		20	231	1,480	26	75	1,581	255	6	39	300
14 J	23	33	095	1,878	338	7	34	379	928	123	109	1,160	249	28	62	339
15 J	19	33	095	1,609	554	7	35	596	633	78	78	789	160	16	48	224
16 J	19	33	095	1,384	354	2	16	372	708	42	24	774	223	2	13	238
17 J	22	33	093	299	86	0	14	100	118	3	16	137	52		9	62
18 J	19	33	096	773	92	2	7	101	504	16	38	558	96	2	16	114
19 J	19	33	096	1,380	239	17	38	294	367	307	105	779	142	82	83	307
20 J	19	33	096	1,776	377		30	408	876	47	60	983	328	9	48	385
21 J	19	33	097	2,473	576	12	40	628	1,118	123	115	1,356	370	23	96	489
22 J	19	33	096	2,676	259	2	19	280	1,968	11	71	2,050	298	2	46	346
23 J	19	33	095	720	218	4	25	247	294	30	39	363	90	6	14	110
24 J	23	33	094	726	151	12	21	184	175	132	63	370	111	23	38	172

PGM: BCRGSTRI

PRECINCT	CONG	SEN	HSE	TOTAL	REPUBLICAN				DEMOCRAT				OTHER			
					WHITE	BLACK	OTHER	TOTREPS	WHITE	BLACK	OTHER	TOTOEMS	WHITE	BLACK	OTHER	TOTOTH.
25 J	19	33	096	2,350	475	5	26	506	1,213	61	79	1,353	406	21	64	491
26 J	19	33	096	1,685	99	0	3	102	1,387		32	1,420	148	0	15	163
IK	23	33	094	743	92	10	17	119	294	172	48	514	62	27	21	110
2K	23	30	094	2,075	127	84	19	230	135	1,278	116	1,529	55	200	61	316
3K	19	30	094	262	15	6	3	24	20	152	22	194	9	30	5	44
4K	23	30	094	1,201	132	30	7	169	385	407	60	852	69	80	31	180
SK	19	33	094	446	45	13	5	63	76	215	23	314	22	31	16	69
6K	23	30	094	1,400	108	42	12	162	167	768	80	1,015	64	111	48	223
7K	23	30	094	845	35	50	6	91	39	517	67	623	28	77	26	131
8K	23	33	095	503	38	6	3	47	313	61	15	389	40	10	17	67
9K	23	33	094	925	101	9	14	124	462	172	41	675	71	31	24	126
10 K	23	30	094	1,142	45	46	15	106	109	722	73	904	19	85	28	132
11 K	23	30	094	1,265	17	42	4	63	32	927	70	1,029	11	130	32	173
12 K	23	33	094	610	34	13	7	54	169	233	50	452	35	37	32	104
13 K	23	33	094	530	47	5	10	62	335	59	18	412	37	7	12	56
14 K	23	30	094	787	73	16	7	96	240	277	53	570	45	48	28	121
15 K	23	30	094	1,259	91	26	17	134	342	538	57	937	65	81	42	188
IL	19	33	097	1,636	360	8	45	413	622	173	103	898	219	35	71	325

. PGM:BCRGSTR1

PRECINCT	CONG	SEN	HSE	TOTAL	REPUBLICAN				DEMOCRAT				OTHER			
					WHITE	BLACK	OTHER	TOTREPS	WHITE	BLACK	OTHER	TOTOEMS	WHITE	BLACK	OTHER	TOTO TH.
2L	20	33	095	1,360	149	11	18	178	712	160	66	938	157	36	51	244
3 L	20	33	095	1,369	207	2	21	230	791	83	39	913	187	13	26	226
4L	23	30	094	1,007	36	36	IO	82	81	646	53	780	15	99	31	145
5 L	23	30	094	1,155	65	34	14	113	377	493	42	912	44	66	20	130
6L	23	30	094	2,066	64	64	18	146	188	1,247	159	1,594	63	197	66	326
7L	23	30	094	1,574	60	55	IO	125	138	949	110	1,197	42	150	60	252
SL	23	30	094	1,425	45	55	4	104	159	919	69	1,147	35	108	31	174
9L	23	31	094	885	123	15	8	146	266	291	50	607	53	49	30	132
10 L	20	33	097	866	127	19	12	158	211	266	52	529	104	47	28	179
11 L	23	30	094	1,429	29	54	13	96	53	1,040	62	1,155	24	116	38	178
12 L	23	30	094	1,348	38	55	11	104	60	976	58	1,094	15	109	26	150
13 L	23	30	094	1,194	27	50	4	81	40	812	92	944	18	109	42	169
14 L	19	33	097	3,042	476	56	60	592	777	996	140	1,913	294	128	115	537
15 L	20	33	097	2,620	398	15	22	435	1,403	271	85	1,759	318	52	56	426
16 L	20	33	097	942	135	8	11	154	467	111	49	627	121	15	25	161
17 L	20	33	097	868	105	II	16	132	217	246	66	529	90	65	52	207
18 L	23	30	094	720	25	37	12	74	37	441	52	530	11	72	33	116

PGM:BCRGSTRI

IRECINCT	CONG	SEN	HSE	TOTAL	REPUBLICAN				DEMOCRAT				OTHER			
					WHITE	BLACK	OTHER	TOT REPS	WHITE	BLACK	OTHER	TOT OEMS	WHITE	BLACK	OTHER	TOT OTH.
19 L	19	33	097	2,262	491	22	70	583	685	337	120	1,142	361	78	98	537
IM	20	29	098	2,077	531	8	73	612	776	114	119	1,009	343	20	93	456
2M	20	31	094	560	57	11	12	80	102	221	38	361	41	42	36	119
3M	23	30	094	799	34	28	15	77	97	449	49	595	32	57	38	127
4M	23	31	094	1,823	205	41	43	289	428	609	150	1,187	146	120	81	347
SM	20	31	098	1,212	148	22	33	203	244	397	116	757	112	76	64	252
6M	20	31	098	999	174	17	22	213	236	260	77	573	96	52	65	213
7M	20	31	098	977	216	3	19	238	451	72	59	582	122	11	24	157
8M	20	29	098	773	188	8	25	221	210	76	65	351	120	23	58	201
9M	20	33	098	1,427	142	4	32	178	934	74	82	1,090	117	8	34	159
IOM	20	33	098	959	97		24	122	671	19	62	752	52	5	28	85
11 M	20	29	098	1,468	266	14	52	332	385	341	126	852	169	41	74	284
12 M	20	29	098	1,056	249	5	29	283	342	110	84	536	164	22	51	237
13 M	20	33	098	954	64	0	12	76	753	11	25	789	63	2	24	89
14 M	20	29	098	1,194	265	9	32	306	428	117	89	634	171	26	57	254
15 M	20	29	098	1,687	445	3	50	498	630	93	93	816	277	24	72	373
16 M	19	33	097	2,629	501	21	96	618	862	332	187	1,381	377	81	172	630
17 M	20	29	098	2,499	661	15	80	756	874	228	119	1,221	380	43	99	522



. PGM: BCRGSTR1

PAGE 14

PRECINCT	CONG	SEN	HSE	TOTAL	REPUBLICAN				DEMOCRAT				OTHER			
					WHITE	BLACK	OTHER	TOTREPS	WHITE	BLACK	OTHER	TOTOEMS	WHITE	BLACK	OTHER	TOTOTH.
18 M	19	29	097	12	5	0	0	5		0	0		5	0		6
19 M	20	33	098	756	62	0	5	67	596	2	23	621	53		14	68
20 M	20	33	098	901	62		5	68	729	8	17	754	66	2	11	79
21 M	20	33	098	1,604	198	6	16	220	1,088	62	48	1,198	139	10	37	186
22 M	20	29	098	1,447	327	15	33	375	482	146	100	728	234	45	65	344
23 M	19	29	098	2,587	604	21	66	691	766	287	215	1,268	421	62	145	628
24 M	20	33	097	448	78	8	22	108	142	49	51	242	55	9	34	98
25 M	20	33	098	1,366	161	3	25	189	915	36	59	1,010	124	11	32	167
26 M	20	29	098	3,811	1,044	23	213	1,280	1,068	248	284	1,600	587	66	278	931
27 M	20	33	098	2,643	245	6	20	271	2,051	23	56	2,130	219	8	15	242
28 M	19	29	098	1,353	268	9	41	318	511	122	97	730	204	27	74	305
29 M	20	32	097	2,682	878	8	134	1,020	868	50	165	1,083	420	11	148	579
30 M	19	33	097	3,391	720	30	129	879	1,096	355	239	1,690	503	82	237	822
32 M	20	33	098	886	229	10	20	259	330	75	49	454	141	11	21	173
33 M	19	33	098	1,139	252	14	42	308	342	127	83	552	187	18	74	279
34 M	23	33	094	19	0		0		3	8	0	11		2	4	7
36 M	20	29	097	1,034	253	4	29	286	395	55	53	503	180	15	50	245

PRECINCT	CONG	SEN	HSE	TOTAL	REPUBLICAN			TOT REPS	DEMOCRAT			TOT OEMS	OTHER			TOTOTH.
					WHITE	BLACK	OTHER		WHITE	BLACK	OTHER		WHITE	BLACK	OTHER	
IN	23	30	094	1,753	178	47	34	259	175	864	128	1,167	84	146	97	327
2N	23	31	094	873	101	22	10	133	118	398	63	579	42	61	58	161
3N	20	31	098	1,162	367	4	51	422	366	71	59	496	186	14	44	244
4N	20	29	098	2,193	713	3	61	777	709	90	115	914	384	21	97	502
5N	20	31	098	1,566	591	5	35	631	600	64	35	699	193	10	33	236
6N	20	31	098	1,355	476	9	40	525	438	87	52	577	206	13	34	253
7N	20	29	098	1,790	738	3	51	792	539	67	33	639	293	15	51	359
8N	20	31	098	1,013	417	9	20	446	277	76	29	382	140	9	36	185
9N	20	31	098	1,246	307	0	26	333	627	53	47	727	146	5	35	186
10N	20	29	098	1,703	487	16	57	560	644	94	83	821	244	13	65	322
11N	20	29	098	1,655	510	7	46	563	633	101	49	783	239	22	48	309
12N	20	31	098	1,461	658	5	28	691	448	49	20	517	213	8	32	253
13N	20	31	098	2,553	748	27	87	862	826	218	127	1,171	358	51	111	520
14N	20	31	098	1,079	323	7	21	351	357	115	52	524	132	27	45	204
15N	20	31	098	1,115	348	6	29	383	352	107	49	508	164	19	41	224
16N	20	29	098	1,922	362	8	44	414	987	96	85	1,168	252	24	64	340
17N	20	29	098	2,437	898	11	96	1,005	730	137	89	956	348	36	92	476
18N	20	29	098	2,116	597	6	69	672	784	70	91	945	386	28	85	499

PRECINCT	CONG	SEN	HSE	TOTAL	REPUBLICAN				DEMOCRAT				OTHER			TOTOTH.
					WHITE	BLACK	OTHER	TOT	REPS	WHITE	BLACK	OTHER	TOTOEMS	WHITE	BLACK	
19 N	20	29	098	810	111	0	9	120	577	3	28	608	72	0	10	82
20 N	20	29	098	2,461	593	14	82	689	764	200	166	1,130	421	66	155	642
21 N	20	31	098	1,457	503	8	25	536	459	154	44	657	204	21	39	264
22 N	20	31	098	1,482	259	10	32	301	626	155	99	880	180	40	81	301
23 N	20	31	098	1,293	471	8	20	499	421	106	38	565	167	20	42	229
24 N	20	29	098	1,003	333	4	33	370	353	32	41	426	157	6	44	207
26 N	20	29	098	1,337	287		21	309	764	23	37	824	168	2	34	204
27 N	20	29	098	1,944	706	3	35	744	716	76	45	837	297	24	42	363
28 N	20	29	098	3,056	942	12	109	1,063	1,148	111	108	1,367	470	36	120	626
29 N	20	29	098	1,845	528	7	45	580	792	70	45	907	297	11	50	358
30 N	20	29	098	2,355	694	6	56	756	934	73	91	1,098	387	19	95	501
31 N	20	29	098	2,795	711	13	70	794	1,053	168	121	1,342	487	36	136	659
32 N	23	30	098	4		0	0		3	0	0	3	0	0	0	0
33 N	20	31	094	58	24	0	0	24	14	3	4	21	10	2		13
34 N	23	31	098	181	21	2	6	29	42	45	20	107	24	9	12	45
35 N	20	30	094	7		0	0		2	3	0	5	0		0	
36 N	20	29	098	2,049	616		37	654	822	45	80	947	379	9	60	448

PRECINCT	CONG	SEN	HSE	REPUBLICAN					DEMOCRAT				OTHER			TOTOTH.
				TOTAL	WHITE	BLACK	OTHER	TOTREPS	WHITE	BLACK	OTHER	TOTDEMS	WHITE	BLACK	OTHER	
<b>1 p</b>	22	31	093	1,269	261	8	27	296	448	199	86	733	161	37	42	240
2P	22	31	092	1,282	388	9	24	421	472	81	54	607	202	11	41	254
<b>3 p</b>	22	31	092	1,164	315	6	15	336	497	23	56	576	222	2	28	252
4P	22	31	092	616	201		8	210	273	8	15	296	103	0	7	110
<b>5 p</b>	22	31	092	1,718	546	2	20	568	695	32	60	787	304	12	47	363
6P	22	31	092	974	367	0	13	380	373	7	23	403	171	2	18	191
7P	22	31	092	824	320	0	11	331	327	4	14	345	137	3	8	148
10Q	22	31	091	1,739	874		17	892	441		19	461	353	0	33	386
20 Q	22	31	091	403	275	0	<b>IO</b>	285	61	0	5	66	49	0	3	52
30 Q	22	31	091	2,047	863	3	33	899	642	8	41	691	414		42	457
40 Q	19	33	096	3,065	1,132	5	107	1,244	902	64	84	1,050	611	16	144	771
41 Q	19	33	090	3,210	1,050	3	101	1,154	1,109	64	107	1,280	637	13	126	776
42 Q	19	33	096	1,188	512	2	28	542	364	<b>IO</b>	21	395	233		17	251
43 Q	19	33	090	1,921	727	9	79	815	538	62	52	652	366	15	73	454
50 Q	23	29	101	794	54	19	15	88	197	332	56	585	29	50	42	121
51 Q	23	29	101	325	65		11	77	107	20	31	158	57	7	26	90
52 Q	22	29	101	428	116		4	121	243	0	11	254	49	0	4	53

PRECINCT	CONG	SEN	HSE	REPUBLICAN					DEMOCRAT				OTHER			
				TOTAL	WHITE	BLACK	OTHER	TOT	REPS	WHITE	BLACK	OTHER	TOT	OEMS	WHITE	BLACK
1 R		31	091	2,081	984	2	59	1,045	546	11	41	598	386	6	46	438
2R	22	31	091	1,287	620		23	644	413	6	18	437	182		23	206
3R	19	33	093	6	3	0		4	0	0	0	0	2	0	0	2
4R	22	31	091	1,460	701		37	739	412	4	26	442	250	0	29	279
SR	22	31	092	2,302	936	3	41	980	779	8	48	835	435	3	49	487
6R	22	31	092	1,241	529	0	13	542	443		22	466	208	0	25	233
7R	22	31	092	1,148	479	0	28	507	350	16	39	405	194	2	40	236
SR	22	31	091	1,356	634	2	24	660	434	9	38	481	198	0	17	215
9R	22	31	091	1,382	687		19	707	391	8	18	417	220		37	258
10 R	22	31	091	1,616	714	3	30	747	515	7	41	563	267		38	306
11 R	22	31	091	1,358	564	2	34	600	414	13	45	472	246	6	34	286
12 R	22	31	091	1,151	550		24	575	346	11	22	379	180	2	15	197
13 R	22	31	091	1,189	551	2	20	573	375	2	22	399	193		23	217
14 R	23	33	093	164	47	0	8	55	59	0	8	67	30	0	12	42
15 R	22	31	092	694	330	0	-6	336	235	3	9	247	<b>98</b>	2	11	111
16 R	22	31	091	2,036	1,032	0	40	1,072	568	7	30	605	324		34	359
17 R	22	31	092	1,238	544	0	25	569	421	5	14	440	205		23	229
19 R	19	33	090	12	7	0	0	7		0	0		3		0	4

PRECINCT	CONG	SEN	HSE	TOTAL	REPUBLICAN			TOT REPS	DEMOCRAT			OTHER			TOTOTH.	
					WHITE	BLACK	OTHER		WHITE	BLACK	OTHER	WHITE	BLACK	OTHER		
20 R	22	31	091	2,341	1,162	0	46	1,208	704	14	43	761	319	4	49	372
21 R	22	31	092	1,024	439		18	458	319	12	17	348	191		26	218
22 R	22	31	092	1,521	548	2	24	574	535	17	56	608	296	5	38	339
23 R	22	31	091	1,025	441	2	17	460	321	6	13	340	198		26	225
24 R	22	31	091	1,581	768	0	22	790	484	8	20	512	248		30	279
25 R	22	31	092	981	383		17	401	356	9	26	391	166	2	21	189
26 R	22	31	092	1,487	429	2	20	451	611	48	74	733	265	6	32	303
27 R	22	31	092	1,964	419	18	36	473	767	135	111	1,013	349	37	92	478
28 R	22	31	092	1,361	415	5	23	443	554	29	64	647	228	8	35	271
29 R	22	31	092	1,037	309	4	24	337	403	13	42	458	206	6	30	242
31 R	22	31	092	1,002	198	4	20	222	431	68	52	551	198	11	20	229
32 R	23	30	093	1,714	132	54	25	211	226	934	122	1,282	83	92	46	221
33 R	23	30	093	1,684	142	45	29	216	271	777	119	1,167	147	77	77	301
34 R	23	30	093	978	22	33	2	57	42	749	34	825	9	73	14	96
35 R	23	30	093	1,678	66	56	14	136	101	1,205	72	1,378	27	94	43	164
36 R	23	30	093	1,735	18	74	11	103	45	1,366	58	1,469	12	117	34	163
37 R	23	30	093	1,599	4	76	6	86	13	1,273	69	1,355	2	108	48	158

PGM: BCRGSTRI

PRECINCT	CONG	SEN	HSE	TOTAL	REPUBLICAN				DEMOCRAT				OTHER			
					WHITE	BLACK	OTHER	TOTREPS	WHITE	BLACK	OTHER	TOTOEMS	WHITE	BLACK	OTHER	TOTOTH.
38 R	23	30	093	1,854	3	80	3	86	14	1,579	45	1,638	4	92	34	130
39 R	23	30	093	1,723	19	66	8	93	56	1,303	92	1,451	31	112	36	179
40 R	23	30	093	1,110	22	52	4	78	34	889	40	963	10	41	18	69
41 R	23	31	093	572	151	4	10	165	196	75	32	303	83	11	10	104
42 R	23	30	094	1,688	180	54	32	266	267	761	129	1,157	113	79	73	265
43 R	23	31	099	65	9		3	13	24	9	2	35	12	2	3	17
44 R	23	30	093	1,043	182	18	9	209	297	268	42	607	159	22	46	227
45 R	23	30	093	1,010	8	39	3	50	59	765	39	863	13	69	15	97
48 R	22	31	092	2,366	761	3	43	807	925	31	63	1,019	459	10	71	540
49 R	22	31	092	1,614	696	2	26	724	513	11	37	561	282	4	43	329
50 R	22	31	091	1,494	737	2	40	779	371	10	20	401	275	2	37	314
51 R	22	31	091	1,060	523	0	10	533	325		15	341	171	0	15	186
52 R	22	31	092	1,077	601	2	32	635	241	4	7	252	175	0	15	190
53 R	22	31	092	1,235	638	0	13	651	352	0	9	361	207	0	16	223
54 R	22	29	099	305	80	0	18	98	71	13	16	100	87	4	16	107
55 R	22	31	099	1,746	906		27	934	537	6	14	557	234	2	19	255
56 R	23	29	092	249	44	5	2	51	73	61	12	146	42	6	4	52
58 R	20	29	092	1,228	499	2	14	515	435	9	23	467	224		21	246

PRECINCT	CONG	SEN	HSE	TOTAL	REPUBLICAN				DEMOCRAT				OTHER			
					WHITE	BLACK	OTHER	TOT REPS	WHITE	BLACK	OTHER	TOTOEMS	WHITE	BLACK	OTHER	TOT OTH.
59 R	20	29	099	983	382	0	16	398	344	9	19	372	186	4	23	213
60 R	20	29	099	1,102	332	2	28	362	429	45	38	512	193	5	30	228
61 R	23	29	099	1,318	333	9	44	386	492	68	73	633	232	14	53	299
62 R	20	29	099	1,285	396	2	26	424	507	27	53	587	237	2	35	274
63 R	22	31	092	1,155	424	0	20	444	393	5	30	428	252	3	28	283
64 R	20	29	099	1,859	535	2	79	616	656	45	94	795	360	5	83	448
65 R	20	31	092	2,113	552	14	154	720	725	144	150	1,019	253	13	108	374
66 R	23	31	094	36	3	0	2	5	5	7	5	17	7	0	7	14
67 R	20	31	099	971	339	3	31	373	346	13	21	380	185	5	28	218
68 R	23	31	092	396	64	4	31	99	98	67	47	212	47	9	29	85
69 R	23	30	094	1,539	44	44	12	100	78	1,152	56	1,286	25	105	23	153
70 R	23	30	094	256	0	8		9	2	201	13	216	0	24	7	31
71 R	23	33	095	665	140	4	7	151	268	87	23	378	97	13	26	136
72 R	20	31	094	31	6	0	5	11	4	8	3	15	2	0	3	5
73 R	19	33	095	1,200	479	3	28	510	370	37	29	436	221	3	30	254
75 R	22	31	099	2,159	900	4	37	941	643	12	37	692	468	2	56	526
76 R	22	31	092	966	363		14	378	317	10	19	346	209		32	242



PRECINCT	CONG	SEN	HSE	TOTAL	REPUBLICAN				DEMOCRAT				OTHER			
					WHITE	BLACK	OTHER	TOT	REPS	WHITE	BLACK	OTHER	TOTOEMS	WHITE	BLACK	OTHER
78 R	22	31	093	561	153	2	12	167	169	83	24	276	97	3	18	118
79 R	23	31	093	1,107	185	12	28	225	328	212	92	632	173	36	41	250
80 R	23	31	092	82	12		2	15	29	15	8	52	12	0	3	15
81 R	23	31	093	210	39		4	44	83	18	15	116	39	5	6	50
82 R	23	30	093	1,256	159	24	11	194	317	470	68	855	130	40	37	207
83 R	23	31	092	587	160	4	7	171	204	35	24	263	133	5	15	153
84 R	20	31	092	1,041	370		7	378	395	10	17	422	216	5	20	241
85 R	23	30	092	67	19		0	20	23	9	4	36	6	2	3	11
86 R	20	31	099	94	27	0	0	27	44	2	2	48	17			19
1 S	22	29	099	1,620	481	2	33	516	698	25	55	778	268	6	52	326
2S	23	29	099	1,391	149	25	21	195	273	646	75	994	108	60	34	202
3 S	23	29	099	656	227		23	251	262	6	17	285	97	0	23	120
4S	23	29	099	1,568	58	28	8	94	102	1,171	47	1,320	45	78	31	154
5 S	22	29	099	2,181	509	7	63	579	927	45	102	1,074	431	11	86	528
6S	22	29	099	1,408	402	3	31	436	672	25	47	744	196		31	228
7S	20	29	099	1,444	384	4	33	421	572	36	74	682	287	8	46	341
8 S	20	29	099	1,258	318	3	31	352	523	36	62	621	225	3	57	285
IT	20	29	092	1,584	390	6	65	461	547	89	79	715	280	20	108	408

PRECINCT	CONG	SEN	HSE	TOTAL	REPUBLICAN				DEMOCRAT				OTHER			
					WHITE	BLACK	OTHER	TOTREPS	WHITE	BLACK	OTHER	TOTOEMS	WHITE	BLACK	OTHER	TOTOTH.
2T	20	29	092	1,673	449	3	53	505	602	24	121	747	309	17	95	421
3T	20	32	099	1,203	384	0	40	424	481	9	46	536	193	4	46	243
4T	20	29	092	1,833	489	7	46	542	571	72	118	761	393	23	114	530
5T	20	29	092	2,039	560	7	65	632	708	55	154	917	364	23	103	490
6T	20	32	097	2,712	977		102	1,080	992	46	122	1,160	368	11	93	472
7T	20	32	097	1,469	499	2	36	537	543	8	54	605	268	6	53	327
ST	20	32	097	3,899	1,274	11	194	1,479	1,223	109	253	1,585	589	28	218	835
9T	20	32	099	2,297	430	17	111	558	669	262	301	1,232	261	48	198	507
10 T	20	32	097	3,044	1,143	5	86	1,234	1,091	32	106	1,229	482	10	89	581
11 T	20	29	092	1,314	412	0	27	439	551	32	55	638	188	5	44	237
12 T	20	32	098	671	191	3	27	221	238	20	31	289	115	8	38	161
13 T	20	29	099	1,290	365	0	42	407	536	20	38	594	236	4	49	289
14 T	20	32	092	1,923	632	2	56	690	742	32	70	844	299	11	79	389
16 T	20	29	092	487	149		16	166	192	22	16	230	76	2	13	91
17 T	20	32	097	2,128	704	7	140	851	714	59	128	901	263	11	102	376
18 T	20	32	097	3,527	1,285	13	244	1,542	1,097	67	139	1,303	540	23	119	682
20 T	20	32	097	1,571	427	2	36	465	630	3	67	700	342	6	58	406

PRECINCT	CONG	SEN	HSE	TOTAL	REPUBLICAN				DEMOCRAT				OTHER			
					WHITE	BLACK	OTHER	TOTREPS	WHITE	BLACK	OTHER	TOTOEMS	WHITE	BLACK	OTHER	TOTOTH,
21T	20	32	097	2,243	739	2	150	891	729	93	125	947	274	7	124	405
22T	20	32	097	2,018	735	5	81	821	705	25	64	794	317	7	79	403
23T	20	32	092	1,239	398	2	34	434	486	16	57	559	199	7	40	246
24T	20	29	092	1,254	294	2	47	343	471	13	98	582	229	6	94	329
JU	20	32	099	2,443	777		92	870	923	38	151	1,112	360	9	92	461
2U	20	32	099	1,458	478		75	554	556	12	64	632	225		46	272
3U	20	32	099	1,085	324	3	79	406	397	33	77	507	135	5	32	172
4U	20	32	099	1,691	568	0	58	626	681	21	48	750	249	2	64	315
5U	20	32	099	1,730	616	7	65	688	629	13	68	710	257	4	71	332
6U	20	32	097	3,395	986	15	174	1,175	1,335	72	160	1,567	485	23	145	653
7U	20	32	099	3,065	808	16	109	933	1,359	80	145	1,584	406	19	123	548
SU	20	32	097	3,023	976	2	144	1,122	1,121	74	139	1,334	399	25	143	567
1V	22	29	100	1,290	356		30	387	557	4	38	599	260	2	42	304
2V	22	29	100	1,005	214		31	246	452	14	51	517	188	5	49	242
3V	22	29	100	1,451	361	2	30	393	757	3	38	798	228	3	29	260
4V	22	29	100	1,143	237	0	92	329	500	14	64	578	164	6	66	236
6V	22	29	100	995	210		42	253	538		34	573	148	0	21	169

PRECINCT	CONG	SEN	HSE	REPUBLICAN					DEMOCRAT				OTHER			
				TOTAL	WHITE	BLACK	OTHER	TOT	REPS	WHITE	BLACK	OTHER	TOTOEMS	WHITE	BLACK	OTHER
7Y		<b>29</b>	<u>100</u>	2,023	473	3	53	529	828	81	115	1,024	353	23	94	470
SY	22	29	100	1,519	373	5	35	413	699	26	74	799	244	7	56	307
9Y	22	29	100	1,466	360	4	49	413	631	20	82	733	250	8	62	320
JOY	22	29	100	1,136	372	0	16	388	479	3	28	510	206	2	30	238
11 V	22	29	101	839	307	0	19	326	347	4	18	369	125		18	144
12 Y	22	29	101	1,834	505	5	47	557	802	17	72	891	306	5	75	386
13 Y	22	29	101	1,269	360	2	28	390	563	15	45	623	204	5	47	256
14 Y	23	29	100	658	5	25	7	37	19	515	25	559	7	49	6	62
15 Y	22	29	<b>101</b>	1,646	331	9	54	394	612	87	172	871	236	27	118	381
16 V	22	29	100	1,218	270	6	30	306	474	52	86	612	213	17	70	300
17 Y	23	29	099	1,295	36	47	13	<b>96</b>	62	931	58	1,051	26	87	35	148
18 Y	23	29	100	2,001	454	3	88	545	780	125	167	1,072	278	14	92	384
19Y	22	29	100	1,998	421	12	67	500	740	122	172	1,034	313	23	128	464
20V	20	32	099	173	57		11	69	56	6	18	80	16	3	5	24
21 Y	<b>20</b>	32	100	1,291	257	3	28	288	689	40	70	799	156	2	46	204
22 V	23	32	100	561	128	0	19	147	245	6	50	301	89		23	113
23 Y	22	29	100	1,273	223	13	53	289	480	105	130	715	169	19	81	269
24 Y	23	29	101	953	184	5	26	215	326	129	<b>72</b>	527	121	26	64	211

PRECINCT	CONG	SEN	HSE	TOTAL	REPUBLICAN				DEMOCRAT				OTHER			
					WHITE	BLACK	OTHER	TOT REPS	WHITE	BLACK	OTHER	TOT OEMS	WHITE	BLACK	OTHER	TOT OTH.
25 V	23	29	IOI	1,540	160	47	57	264	285	623	126	1,034	114	66	62	242
26 V	23	29	101	1,394	111	31	34	176	208	667	121	996	82	76	64	222
27 V	20	29	100	1,496	399	8	51	458	581	58	93	732	221	11	74	306
28 V	20	29	100	980	285		36	322	417	41	40	498	131	5	24	160
29 V	20	29	100	1,583	450	2	57	509	706	29	60	795	207	4	68	279
30 V	20	29	100	788	239	0	20	259	351	10	46	407	95	4	23	122
31 V	20	32	100	2,011	466		57	524	973	33	80	1,086	332	8	61	401
32 V	20	32	100	1,223	267	0	16	283	712	3	34	749	166	4	21	191
33 V	20	32	100	1,235	314	12	50	376	446	44	99	589	202	14	54	270
34 V	20	29	100	717	238		20	259	296	13	31	340	89	0	29	118
35 V	20	29	100	993	320	6	33	359	396	37	40	473	125	6	30	161
36 V	20	29	100	978	320	5	38	363	403	19	32	454	123	3	35	161
37 V	20	29	100	1,034	344	2	45	391	454	21	38	513	94	4	32	130
38 V	20	29	100	1,169	350	4	50	404	476	34	70	580	132	3	50	185
39 V	20	32	100	1,637	469	7	52	528	630	78	103	811	204	20	74	298
40 V	20	32	100	1,246	375	7	45	427	455	88	83	626	134	15	44	193
41 V	20	32	100	1,017	145	4	21	170	600	44	65	709	99	8	31	138

<u>PRECINCT</u>	<u>CONG</u>	<u>SEN</u>	<u>HSE</u>	<u>TOTAL</u>	<u>REPUBLICAN</u>				<u>DEMOCRAT</u>				<u>OTHER</u>			
					<u>WHITE</u>	<u>BLACK</u>	<u>OTHER</u>	<u>TOT REPS</u>	<u>WHITE</u>	<u>BLACK</u>	<u>OTHER</u>	<u>TOT OEMS</u>	<u>WHITE</u>	<u>BLACK</u>	<u>OTHER</u>	<u>TOTOTH.</u>
42 V	20	32	100	568	81	1	17	99	345	18	22	385	65	6	13	84
43 V	23	32	100	749	125	12	17	154	364	82	55	501	61	14	19	94
44 V	20	32	100	793	183	7	34	224	237	104	80	421	84	11	53	148
45 V	20	32	100	1,603	356	5	96	457	535	74	189	798	189	18	141	348
46 V	20	32	100	1,124	305	3	52	360	403	41	100	544	143	11	66	220
47 V	20	32	100	1,291	316	5	69	390	471	58	120	649	156	6	90	252
48 V	20	32	100	766	120	3	43	166	251	66	107	424	97	19	60	176
49 V	20	32	100	1,663	328	16	128	472	500	149	215	864	146	40	141	327
50 V	20	32	100	1,141	250	8	72	330	374	55	141	570	140	13	88	241
51 V	20	32	100	1,476	333	12	100	445	463	87	203	753	144	15	119	278
52 V	20	32	100	1,308	297	4	94	395	446	65	152	663	125	16	109	250
53 V	20	32	100	1,028	225	4	62	291	373	35	128	536	120	6	75	201
54 V	20	32	100	1,200	256	2	24	282	669	4	43	716	179	2	21	202
55 V	20	32	100	2,088	515	10	153	678	737	105	193	1,035	211	25	139	375
56 V	20	32	100	1,107	257	7	80	344	399	32	116	547	150	9	57	216
57 V	20	32	100	1,160	226	6	89	321	429	46	143	618	120	10	91	221
58 V	20	32	100	1,437	310	3	27	340	874	12	55	941	114	3	39	156
59 V	20	32	100	1,227	282	5	73	360	406	75	142	623	160	10	74	244

PRECINCT	CONG	SEN	HSE	TOTAL	REPUBLICAN				DEMOCRAT				OTHER			
					WHITE	BLACK	OTHER	TOT REPS	WHITE	BLACK	OTHER	TOTOEMS	WHITE	BLACK	OTHER	TOTOTH.
60 V	20	32	100	1,074	183	2	18	203	671	9	44	724	124	6	17	147
61 V	20	32	100	2,043	419		19	439	1,253	14	45	1,312	266	0	26	292
62 V	20	32	100	1,877	473	7	99	579	687	60	195	942	209	23	124	356
63 V	20	29	099	1,255	274	2	55	331	536	21	75	632	212	8	72	292
1W	23	32	101	728	99	12	29	140	136	236	76	448	50	43	47	140
2W	23	32	101	1,370	156	25	35	216	291	531	110	932	70	83	69	222
3W	23	32	101	673	60	12	11	83	86	336	62	484	20	56	30	106
4W	20	32	097	1,202	98	32	43	173	100	578	146	824	39	95	71	205
5W	20	32	101	1,205	162	24	55	241	245	377	131	753	60	58	93	211
6W	20	32	101	1,122	179	16	52	247	241	317	113	671	82	57	65	204
7W	20	32	101	994	138	15	46	199	213	324	94	631	47	70	47	164
8W	23	32	101	1,217	114	28	48	190	192	557	94	843	49	84	51	184
9W	23	32	101	1,051	108	36	36	180	138	516	72	726	31	77	37	145
10W	20	32	101	948	150	19	49	218	187	297	91	575	50	47	58	155
11 W	20	32	101	1,384	219	30	64	313	304	408	137	849	76	63	83	222
12 W	20	32	097	2,290	183	43	94	320	290	959	267	1,516	92	189	173	454
13 W	23	32	IOI	1,856	142	57	49	248	195	999	128	1,322	48	156	82	286

PRECINCT	CONG	SEN	HSE	TOTAL	REPUBLICAN				DEMOCRAT				OTHER			
					WHITE	BLACK	OTHER	TOTREPS	WHITE	BLACK	OTHER	TOTOEMS	WHITE	BLACK	OTHER	TOTOTH.
14 W	20	32	101	5,137	803	53	997	1,853	730	862	693	2,285	337	102	560	999
15 W	20	32	101	1,836	315	19	88	422	417	394	220	1,031	144	66	173	383
16 W	20	32	101	1,530	253	23	69	345	353	439	160	952	104	52	77	233
17 W	20	32	101	1,576	154	38	60	252	320	596	143	1,059	72	101	92	265
18 W	20	32	097	2,188	207	68	145	420	237	931	242	1,410	68	147	143	358
19W	20	32	101	8,294	1,155	69	1,727	2,951	944	1,304	1,300	3,548	576	179	1,040	1,795
IX	20	32	097	1,441	326	14	68	408	540	105	121	766	167	24	76	267
2X	20	32	097	581	150	3	34	187	209	56	43	308	46	6	34	86
3X	20	32	099	1,348	318	5	48	371	471	94	126	691	165	24	97	286
4X	20	32	099	1,125	320	4	89	413	378	38	99	515	123	2	72	197
5X	20	32	099	1,038	308	8	46	362	426	35	61	522	113	8	33	154
6X	20	32	099	2,682	708	14	137	859	906	221	190	1,317	317	49	140	506
7X	20	32	099	943	262	3	78	343	345	18	53	416	123	4	57	184
8X	20	32	099	2,097	534	11	175	720	690	98	200	988	227	32	130	389
9X	20	32	099	1,936	261	22	61	344	747	392	141	1,280	152	64	96	312
10 X	20	32	099	2,613	454	14	120	588	1,177	264	174	1,615	238	51	121	410
11 X	20	32	099	1,530	502	3	88	593	586	48	69	703	180	15	39	234
12 X	20	32	101	766	213		64	278	306	3	51	360	94	2	32	128



PRECINCT	CONG	SEN	HSE	TOTAL	REPUBLICAN				DEMOCRAT				OTHER			
					WHITE	BLACK	OTHER	TOT REPS	WHITE	BLACK	OTHER	TOT OEMS	WHITE	BLACK	OTHER	TOT OTH.
13 X	20	32	097	1,498	366	13	91	470	549	100	122	771	163	19	75	257
14 X	20	32	097	1,473	194	4	52	250	949	35	44	1,028	146	4	45	195
15 X	20	32	097	1,440	376	7	72	455	538	67	94	699	197	18	71	286
16 X	20	32	097	1,910	379	11	141	531	509	221	224	954	194	57	174	425
17 X	20	32	097	966	306	5	67	378	357	22	50	429	120	3	36	159
18 X	20	32	099	2,442	637	10	163	810	835	182	178	1,195	276	25	136	437
19 X	20	32	099	1,244	291	7	55	353	447	99	118	664	149	25	53	227
20 X	20	32	097	5,317	1,225	25	487	1,737	1,499	425	536	2,460	609	73	438	1,120
21 X	20	32	101	1,480	150	5	72	227	966	39	110	1,115	97	7	34	138
22 X	20	32	101	3,415	438	3	106	547	2,373	45	141	2,559	246	3	60	309
23 X	20	32	101	2,011	272	0	62	334	1,377	26	79	1,482	148	5	42	195
24 X	20	32	101	975	136	0	38	174	646	14	57	717	64	3	17	84
25 X	20	32	097	2,625	473	29	216	718	472	517	311	1,300	270	117	220	607
26 X	20	32	099	1,783	286	39	83	408	367	387	228	982	175	91	127	393
27 X	<b>20</b>	32	097	2,745	699	24	349	1,072	619	283	273	1,175	233	52	213	498
28 X	20	32	101	96	7	0	14	21	12	15	27	54	4	3	14	21
29 X	20	32	101	1,655	314	20	115	449	395	255	175	825	172	65	144	381

PRECINCT	CONG	SEN	HSE	TOTAL	REPUBLICAN				DEMOCRAT				OTHER			
					WHITE	BLACK	OTHER	TOTREPS	WHITE	BLACK	OTHER	TOTOEMS	WHITE	BLACK	OTHER	TOTOTH.
30 X	20	32	IOI	3,575	932	34	406	1,372	898	287	317	1,502	392	53	256	701
31 X	20	32	099	1,247	358		66	425	486	48	76	610	139	9	64	212
32 X	20	32	IOI	4,668	1,059	36	763	1,858	882	463	495	1,840	412	98	460	970
33 X	20	32	097	986	150		60	211	614	24	45	683	67	2	23	92
34 X	20	32	097	1,451	373	10	83	466	525	83	97	705	192	13	75	280
35 X	20	32	097	8,442	1,715	62	1,222	2,999	1,648	741	1,196	3,585	782	144	932	1,858
36 X	20	32	097	4,225	1,102	22	562	1,686	983	362	381	1,726	438	56	319	813
37 X	20	32	097	907	281	12	98	391	208	109	38	355	86	19	56	161
38 X	20	32	097	2,386	758	18	175	951	676	143	155	974	290	22	149	461
39 X	20	32	101	2,346	277		134	412	1,386	39	166	1,591	234	4	105	343
1 y	22	29	100	873	203		58	262	440	2	26	468	<b>118</b>	0	25	143
2Y	22	29	100	796	128	0	68	196	449	3	29	481	<b>85</b>	0	34	119
3Y	22	29	100	1,499	297		82	380	820	6	93	919	161	2	37	200
4Y	22	29	100	805	171	0	41	212	455	3	38	496	74	<b>0</b>	23	97
5Y	22	29	101	1,079	220	0	35	255	591	4	46	641	138	3	42	183
6Y	22	29	101	735	151	2	13	166	408	9	34	451	98	0	20	118
7Y	22	29	101	783	212		18	231	384	7	37	428	95	<b>3</b>	26	<b>124</b>

PRECINCT	CONG	SEN	HSE	REPUBLICAN					DEMOCRAT				OTHER			
				TOTAL	WHITE	BLACK	OTHER	TOTREPS	WHITE	BLACK	OTHER	TOTOEMS	WHITE	BLACK	OTHER	TOTOTH.
SY		29	70T	1,816	427	2	64	493	858	18	99	975	273	2	73	348
9Y	22	29	101	1,088	239	0	29	268	553	10	60	623	155		41	197
10Y	22	29	101	998	219	4	30	253	488	29	62	579	118	4	44	166
11Y	22	29	101	971	205	2	31	238	429	36	82	547	128	8	50	186
12Y	22	29	101	1,007	196	6	43	245	420	50	109	579	120	12	51	183
13Y	22	29	101	1,147	215	11	70	296	344	159	129	632	113	26	80	219
14Y	22	29	101	2,448	433	4	71	508	1,385	23	87	1,495	353	7	85	445
15Y	23	29	101	1,911	32	54	27	113	77	1,429	95	1,601	20	120	57	197
16Y	22	29	101	1,038	201	2	68	271	345	126	112	583	100	10	74	184
1Z	22	31	090	779	209	4	21	234	229	46	59	334	167	3	41	211
2Z	19	33	090	1,758	553	6	27	586	502	99	83	684	374	25	89	488
3Z	22	31	090	2,196	649	5	59	713	671	124	124	919	444	12	108	564
4Z	22	31	092	967	280	0	43	323	317	20	81	418	171	2	53	226
5Z	22	31	090	2,079	625	5	60	690	721	65	112	898	393	10	88	491
6Z	22	31	090	2,050	550	12	54	616	630	155	149	934	386	22	92	500
7Z	23	30	094	1,669	0	52	2	54	9	1,432	37	1,478		117	19	137
8Z	23	30	090	1,689	222	50	39	311	248	747	82	1,077	132	112	57	301
9Z	23	33	090	1,010	179	21	26	226	234	307	78	619	84	37	44	165

PRECINCT	CONG	SEN	HSE	TOTAL	REPUBLICAN				DEMOCRAT				OTHER			
					WHITE	BLACK	OTHER	TOT REPS	WHITE	BLACK	OTHER	TOT OEMS	WHITE	BLACK	OTHER	TOT 0TH.
10 Z	23	33	090	1,666	331	IO	49	390	429	303	124	856	272	54	94	420
11 Z	23	30	090	826	147	11	22	180	173	253	54	480	84	34	48	166
12 Z	23	33	090	709	121	16	16	153	154	168	74	396	89	37	34	160
13 Z	23	33	090	1,197	417	4	21	442	467	55	32	554	174	5	22	201
14 Z	19	33	090	1,362	447		24	472	481	24	46	551	289	11	39	339
15 Z	19	33	096	985	153	0	23	176	569	19	42	630	132	5	42	179
16 Z	19	33	095	1,039	389	5	31	425	282	56	50	388	185	11	30	226
17 Z	20	32	097	1,437	437		31	469	587	0	63	650	269	2	47	318
18 Z	19	33	095	2,051	463	24	108	595	538	223	192	953	282	53	168	503
19 Z	22	31	091	1,005	478	0	20	498	269	0	16	285	205		16	222
20 Z	22	31	091	990	437	0	20	457	300	3	21	324	194	2	13	209
21 Z	22	31	091	778	389	0	13	402	208	0	15	223	140	2	11	153
22 Z	22	30	093	620	161		33	195	194	53	46	293	112	2	18	132
23 Z	22	31	092	1,758	576		65	642	623	53	80	756	282	8	70	360
24 Z	22	31	092	1,874	550	4	85	639	635	44	119	798	335	3	99	437
25 Z	23	31	092	630	172	3	49	224	174	20	54	248	114	0	44	158
26 Z	23	31	098	8	3	0	0	3		0	0		2	0	2	4

PRECINCT	CONG	SEN	HSE	TOTAL	REPUBLICAN				DEMOCRAT				OTHER			TOTOTH.
					WHITE	BLACK	OTHER	TOT	REPS	WHITE	BLACK	OTHER	TOTOEMS	WHITE	BLACK	
28 Z	23	30	094	1,224	1	39	2	42	10	1,045	36	1,091	1	73	17	91
29 Z	23	30	094	911	2	22	2	26	11	795	19	825	0	51	9	60
30 Z	23	30	093	5	2	0	0	2	2	0	3	0	0	0	0	
31 Z	23	30	093	1,766	6	77	5	88	1.5	1,441	54	1,510	2	127	39	168
32 Z	23	30	094	1,080	2	37	3	42	9	926	23	958		63	16	80
33 Z	23	30	094	1,372	5	55	3	63	12	1,146	40	1,198	3	89	19	111
34 Z	23	30	094	1,554	8	61	3	72	18	1,307	56	1,381	4	86	11	101
35 Z	23	30	094	1,464		44		46	9	1,235	51	1,295	2	94	27	123
36 Z	23	30	094	1,871	91	66	14	171	137	1,212	105	1,454	44	147	55	246
37 Z	23	30	094	1,736	102	66	17	185	129	1,100	95	1,324	36	135	56	227
38 Z	20	31	092	1,257	369	2	54	425	473	36	75	584	191	5	52	248
39 Z	20	31	099	1,101	381	2	45	428	389	23	38	450	185	5	33	223
40 Z	20	31	092	1,233	479	2	14	495	447	9	28	484	230	2	22	254
41 Z	20	29	099	2,002	537	7	60	604	752	79	146	977	318	20	83	421
43 Z	20	29	092	1,920	525	11	138	674	586	126	154	866	251	24	105	380
46 Z	20	29	099	1,756	447	2	28	477	855	33	67	955	281	8	35	324
47 Z	20	32	097	1,340	497	3	100	600	452	21	43	516	160	2	62	224
48 Z	20	32	097	1,621	550	4	146	700	576	22	56	654	185	8	74	267

PGM: BCRGSTRI

PRECINCT	CONG	SEN	HSE	TOTAL	REPUBLICAN				.DEMOCRAT				OTHER			
					WHITE	BLACK	OTHER	TOT REPS	WHITE	BLACK	OTHER	TOTOEMS	WHITE	BLACK	OTHER	TOT OTH.
49 Z	20	29	092	971	357	0	12	369	428	0	11	439	151	0	12	163
50 Z	20	32	092	2,284	564	2	39	605	1,251	9	62	1,322	298	2	57	357
51 Z	22	29	IOI	1,147	227	20	67	314	362	168	106	636	104	21	72	197
52 Z	22	29	101	1,375	248	15	79	342	461	183	146	790	113	37	93	243
53 Z	23	29	101	1,626		74	7	82	10	1,334	43	1,387	3	132	22	157
54 Z	23	29	101	1,434	239	25	84	348	354	268	199	821	107	40	118	265
55 Z	20	32	100	747	137	0	29	166	349	5	98	452	82	0	47	129
56 Z	20	29	101	21	2	0		3	7		6	14	3	0		4
57 Z	23	31	094	319	51	2	14	67	68	86	50	204	22	7	19	48
58 Z	23	31	092	183	35		6	42	56	25	25	106	16	4	15	35
60 Z	20	32	097	5,867	1,741	16	414	2,171	1,642	124	387	2,153	958	49	536	1,543
62 Z	22	33	093	414	132	2	14	148	164	18	17	199	55	3	9	67
63 Z	23	29	IOI	1,550	18	50	10	78	43	1,222	54	1,319	10	125	18	153
64 Z	23	33	090	533	172		7	180	251	3	10	264	81	0	8	89
65 Z	20	32	092	2,035	564	3	40	607	960	24	73	1,057	326	7	38	371
66 Z	20	32	097	3,496	859	8	205	1,072	1,246	86	280	1,612	510	26	276	812
67 Z	20	32	097	1,425	518	8	65	591	416	30	66	512	234	5	83	322

PGM: BCRGSTRI

PAGE 36

PRECINCT	CONG	SEN	HSE	TOTAL	REPUBLICAN				DEMOCRAT				OTHER			
					WHITE	BLACK	OTHER	TOT REPS	WHITE	BLACK	OTHER	TOT OEMS	WHITE	BLACK	OTHER	TOT OTH.
68 Z	20	32	097	3,222	1,143	11	195	1,349	959	60	148	1,167	508	17	<b>181</b>	706
69 Z	20	32	097	9,974	3,118	36	782	3,936	2,569	278	601	3,448	1,673	67	850	2,590
70 Z	20	32	097	2,006	489	4	127	620	650	37	226	913	304	9	160	473
71 Z	20	32	097	1,137	396	0	55	451	385	14	37	436	175	4	71	250
72 Z	20	32	099	801	304	5	29	338	290	17	23	330	105	5	23	133
73 Z	23	31	092	599	228	6	19	253	108	28	11	147	147	28	24	199
74 Z	20	32	097	1,788	664	3	161	828	566	37	74	677	208	6	69	283
<b>*TOTALS*</b>				<b>935,908</b>	<b>235,350</b>	<b>7,020</b>	<b>32,863</b>	<b>275,233</b>	<b>313,627</b>	<b>112,685</b>	<b>50,711</b>	<b>477,023</b>	<b>127,609</b>	<b>16,457</b>	<b>39,586</b>	<b>183,652</b>

AGE

TOTAL REPUBLICANS	279,978	WHITE	684,211	MALE	432,870	18 - 35	235,999
TOTAL DEMOCRATS	487,626	BLACK	142,585	FEMALE	518,417	36 - 64	502,231
TOTAL OTHER	<u>193,030</u>	OTHER	<u>133,838</u>	UNKNOWN	<u>9,347</u>	65 - OVER	222,402
	960,634		960,634		960,634	UNDER 18	<u>2</u>
							960,634

17TH CONG. DIST.		19TH CONG. DIST.		20TH CONG. DIST.		21ST CONG. DIST.	
REPUBLICANS	18,000	REPUBLICANS	38,113	REPUBLICANS	101,836	REPUBLICANS	16,705
DEMOCRATS	47,994	DEMOCRATS	72,162	DEMOCRATS	166,964	DEMOCRATS	19,173
OTHER	<u>14,695</u>	OTHER	<u>30,026</u>	OTHER	<u>68,584</u>	OTHER	<u>9,736</u>
	80,689		140,301		337,384		45,614

22ND CONG. DIST		23RD CONG. DIST.		25TH STATE SENATE DISTRICT		29TH STATE SENATE DISTRICT	
REPUBLICANS	77,896	REPUBLICANS	27,428	REPUBLICANS	50,548	REPUBLICANS	15,273
DEMOCRATS	67,210	DEMOCRATS	114,123	DEMOCRATS	38,634	DEMOCRATS	81,408
OTHER	<u>41,939</u>	OTHER	<u>28,050</u>	OTHER	<u>24,328</u>	OTHER	<u>17,223</u>
	187,045		169,601		113,510		113,904

30TH STATE SENATE DISTRICT		31ST STATE SENATE DISTRICT		32ND STATE SENATE DISTRICT		34TH STATE SENATE DISTRICT	
REPUBLICANS	8,689	REPUBLICANS	70,703	REPUBLICANS	69,396	REPUBLICANS	57,008.00
DEMOCRATS	15,534	DEMOCRATS	122,262	DEMOCRATS	121,892	DEMOCRATS	85,811.00
OTHER	<u>6,916</u>	OTHER	<u>47,042</u>	OTHER	<u>54,756</u>	OTHER	<u>36,223.00</u>
	31,139		240,007		246,044		179,042

35TH STATE SENATE DISTRICT		87TH STATE HOUSE DISTRICT		90TH STATE HOUSE DISTRICT		91ST STATE HOUSE DISTRICT	
REPUBLICANS	8,361	REPUBLICANS	3,868	REPUBLICANS	8,237	REPUBLICANS	43,532
DEMOCRATS	22,085	DEMOCRATS	3,641	DEMOCRATS	15,498	DEMOCRATS	30,342
OTHER	<u>6,542</u>	OTHER	<u>2,631</u>	OTHER	<u>6,869</u>	OTHER	<u>19,612</u>
	36,988		10,140		<u>30,604</u>		<u>93,486</u>



92ND STATE HOUSE DISTRICT

REPUBLICANS	17,956
DEMOCRATS	36,251
OTHER	<u>13,428</u>
	<u>67,635</u>

93RD STATE HOUSE DISTRICT

REPUBLICANS	13,776
DEMOCRATS	44,022
OTHER	<u>11,101</u>
	<u>68,899</u>

94TH STATE HOUSE DISTRICT

<u>REPUBLICANS</u>	<u>9,217</u>
DEMOCRATS	42,952
OTHER	<u>11,096</u>
	63,265

95TH STATE HOUSE DISTRICT

<u>REPUBLICANS</u>	<u>23,072</u>
DEMOCRATS	42,648
OTHER	<u>18,353</u>
	84,073

96TH STATE HOUSE DISTRICT

<u>REPUBLICANS</u>	<u>24,859</u>
DEMOCRATS	43,094
OTHER	<u>19,279</u>
	87,232

97TH STATE HOUSE DISTRICT

<u>REPUBLICANS</u>	<u>32,959</u>
DEMOCRATS	33,245
OTHER	<u>18,892</u>
	85,096

98TH STATE HOUSE DISTRICT

<u>REPUBLICANS</u>	<u>23,298</u>
DEMOCRATS	43,333
OTHER	<u>17,218</u>
	83,849

99TH STATE HOUSE DISTRICT

<u>REPUBLICANS</u>	<u>21,158</u>
DEMOCRATS	41,695
OTHER	<u>14,823</u>
	77,676

100TH STATE HOUSE DISTRICT

REPUBLICANS	23,412
DEMOCRATS	39,342
OTHER	<u>15,532</u>
	78,286

101ST STATE HOUSE DISTRICT

REPUBLICANS	12,651
DEMOCRATS	14,259
OTHER	<u>7,315</u>
	34,225

102ND STATE HOUSE DISTRICT

REPUBLICANS	289
DEMOCRATS	486
OTHER	<u>211</u>
	986

103RD STATE HOUSE DISTRICT

REPUBLICANS	1,821
DEMOCRATS	6,955
OTHER	<u>1,707</u>
	10,483

105TH STATE HOUSE DISTRICT

REPUBLICANS	15,757
DEMOCRATS	44,416
OTHER	<u>12,456</u>
	72,629

112TH STATE HOUSE DISTRICT

REPUBLICANS	4,116
DEMOCRATS	5,447
OTHER	<u>2,507</u>
	12,070

1ST COUNTY COMMISSION DISTRICT

REPUBLICANS	28,851
DEMOCRATS	62,248
OTHER	<u>22,665</u>
	113,764

2ND COUNTY COMMISSION DISTRICT

REPUBLICANS	28,805
DEMOCRATS	54,740
OTHER	<u>22,800</u>
	106,345

3RD COUNTY COMMISSION DISTRICT

REPUBLICANS	33,911
DEMOCRATS	53,734
OTHER	<u>26,411</u>
	114,056

4TH COUNTY COMMISSION DISTRICT

REPUBLICANS	49,137
DEMOCRATS	43,009
OTHER	<u>24,800</u>
	116,946

5TH COUNTY COMMISSION DISTRICT

REPUBLICANS	36,826
DEMOCRATS	50,750
OTHER	<u>22,125</u>
	109,701

6TH COUNTY COMMISSION DISTRICT

REPUBLICANS	26,561
DEMOCRATS	60,218
OTHER	<u>19,212</u>
	105,991

7TH COUNTY COMMISSION DISTRICT

REPUBLICANS	31,082
DEMOCRATS	54,170
OTHER	<u>20,690</u>
	105,942

8TH COUNTY COMMISSION DISTRICT

REPUBLICANS	31,546
DEMOCRATS	49,733
OTHER	<u>20,613</u>
	101,892

9TH COUNTY COMMISSION DISTRICT

REPUBLICANS	13,259
DEMOCRATS	59,024
OTHER	<u>13,714</u>
	85,997

1ST SCHOOL BOARD DISTRICT

REPUBLICANS	34,129
DEMOCRATS	73,535
OTHER	<u>25,396</u>
	133,060

REGISTERED VOTERS IN BROWARD COUNTY  
AS OF: August 12, 2002      RUN DATE August 31, 2002  
NON OFFICIAL DOCUMENT  
PGM: BCRGSTR2

PREPARED BY  
MIRIAM OLIPHANT  
SUPERVISOR OF ELECTIONS  
PAGE3

2ND SCHOOL BOARD DISTRICT  
REPUBLICANS                    40,824  
DEMOCRATS                    70,065  
OTHER                            25,577  
136,466

3RD SCHOOL BOARD DISTRICT  
REPUBLICANS                    57,793  
DEMOCRATS                    63,623  
OTHER                            31,576  
152,992


4TH SCHOOL BOARD DISTRICT  
REPUBLICANS                    44,639  
DEMOCRATS                    70,722  
OTHER                            33,415  
148,776

5TH SCHOOL BOARD DISTRICT  
REPUBLICANS                    15,759  
DEMOCRATS                    77,192  
OTHER                            17,280  
110,231


6TH SCHOOL BOARD DISTRICT  
REPUBLICANS                    41,273  
DEMOCRATS                    69,765  
OTHER                            29,543  
140,581

7TH SCHOOL BOARD DISTRICT  
REPUBLICANS                    45,561  
DEMOCRATS                    62,724  
OTHER                            30,243  
138,528

PREPARED BY

  
MIRIAM OLIPHANT  
SUPERVISOR OF ELECTIONS

CITY CODE - Description	TOTAL	REPUBLICANS	DEMOCRATS	OTHER
00 COUNTY	54,746	11,915	33,359	9,472
02 LAUD-BY-THE-SEA	4,834	2,246	1,533	1,055
03 FT LAUDERDALE	93,702	31,431	44,596	17,675
04 DANIA BEACH	15,388	3,917	8,423	3,048
05 HOLLYWOOD	80,083	21,581	43,132	15,370
06 PEMBROKE PARK	1,727	314	1,110	303
07 WESTON	28,349	10,653	10,615	7,081
J 08 SOUTHWEST RANCHES	4,808	2,164	1,850	794
09 WILTON MANORS	8,170	2,556	3,947	1,667
10 COOPER CITY	18,351	6,539	8,340	3,472
11 DEERFIELD BEACH	39,659	11,447	19,772	8,440
J12 MARGATE	33,593	9,436	17,007	7,150
13 HILLSBORO BEACH	1,761	895	470	396
14 LIGHTHOUSE POINT	8,199	4,343	2,163	1,693
15 POMPAÑO BEACH	51,174	17,201	23,649	10,324
16 SEA RANCH LAKES	506	338	97	71
17 OAKLAND PARK	15,856	4,644	7,864	3,348
18 LAZY LAKE	26	9	8	9
19 LAUDERHILL	28,877	3,996	19,965	4,916
O 20 LAUDERDALE LAKES	14,354	1,554	10,627	2,173
21 SUNRISE	50,434	11,603	28,724	10,107
J22 PLANTATION	53,991	17,454	25,654	10,883
24 DAVIE	45,308	15,979	19,511	9,818
\ 25 HALLANDALE BEACH	19,418	4,489	11,645	3,284
v. 26 PEMBROKE PINES	83,791	25,709	42,435	15,647
J. 27 MIRAMAR	39,219	9,560	22,126	7,533
/ 28 CORAL SPRINGS	69,640	23,845	28,409	17,386
29 NORTH LAUDERDALE	13,950	3,037	7,663	3,250
J 30 PARKLAND	9,938	3,941	3,588	2,409
31 TAMARAC	40,692	9,103	23,968	7,621
32 COCONUT CREEK	30,090	8,079	15,376	6,635
*Grand Total*	960,634	279,978	487,626	193,030

PREPARED BY  
  
MIRIAM OLIPHANT  
SUPERVISOR OF ELECTIONS

REGISTERED VOTERS IN BROWARD COUNTY

AS OF: October 7, 2002

RUN DATE: October 20, 2002

NON OFFICIAL DOCUMENT

PGM: BCRGSTR2

PREPARED BY  
MIRIAM OLIPHANT  
SUPERVISOR OF ELECTIONS  
PAGE I

TOTAL REPUBLICANS	283,055	WHITE	692,045	MALE	440,551	AGE	
TOTAL DEMOCRATS	498,019	BLACK	146,555	FEMALE	527,770	18 - 35	241,337
TOTAL OTHER	<u>197,223</u>	OTHER	<u>139,697</u>	<u>UNKNOWN</u>	<u>9,976</u>	36 - 64	511,650
	978,297		978,297		978,297	65 - OVER	225,309
						UNDER 18	I
							<u>978,297</u>

17TH CONG. DIST.		19TH CONG. DIST.		20TH CONG. DIST.		21ST CONG. DIST.	
REPUBLICANS	18,104	REPUBLICANS	38,548	REPUBLICANS	103,021	REPUBLICANS	17,144
DEMOCRATS	49,229	DEMOCRATS	73,655	DEMOCRATS	170,208	DEMOCRATS	19,950
OTHER	15,155	OTHER	30,631	OTHER	69,995	OTHER	10,103
	<u>82,488</u>		<u>142,834</u>		<u>343,224</u>		<u>47,197</u>

22ND CONG. DIST.		23RD CONG. DIST.		25TH STATE SENATE DISTRICT		29TH STATE SENATE DISTRICT	
REPUBLICANS	78,657	REPUBLICANS	27,581	REPUBLICANS	50,945	REPUBLICANS	15,329
DEMOCRATS	68,637	DEMOCRATS	116,340	DEMOCRATS	39,387	DEMOCRATS	82,805
OTHER	42,761	OTHER	28,578	OTHER	24,755	OTHER	17,513
	<u>190,055</u>		<u>172,499</u>		<u>115,087</u>		<u>115,647</u>

30TH STATE SENATE DISTRICT		31ST STATE SENATE DISTRICT		32ND STATE SENATE DISTRICT		34TH STATE SENATE DISTRICT	
REPUBLICANS	8,813	REPUBLICANS	71,555	REPUBLICANS	70,134	REPUBLICANS	57,880.00
DEMOCRATS	15,912	DEMOCRATS	124,789	DEMOCRATS	124,724	DEMOCRATS	87,765.00
OTHER	<u>7,065</u>	OTHER	<u>48,194</u>	OTHER	<u>55,895</u>	OTHER	<u>37,080.00</u>
	31,790		244,538		250,753		182,725

35TH STATE SENATE DISTRICT		87TH STATE HOUSE DISTRICT		90TH STATE HOUSE DISTRICT		91ST STATE HOUSE DISTRICT	
REPUBLICANS	8,399	REPUBLICANS	3,924	REPUBLICANS	8,371	REPUBLICANS	43,858
DEMOCRATS	22,637	DEMOCRATS	3,765	DEMOCRATS	15,877	DEMOCRATS	30,888
OTHER	6,721	OTHER	2,664	OTHER	7,045	OTHER	19,943
	<u>37,757</u>		<u>10,353</u>		<u>31,293</u>		<u>94,689</u>

92ND STATE HOUSE DISTRICT

REPUBLICANS	18,077
DEMOCRATS	36,925
OTHER	<u>13,667</u>
	<u>68,669</u>

93RD STATE HOUSE DISTRICT

REPUBLICANS	13,876
DEMOCRATS	44,847
OTHER	<u>11,302</u>
	<u>70,025</u>

94TH STATE HOUSE DISTRICT

<u>REPUBLICANS</u>	<u>9,213</u>
DEMOCRATS	43,826
OTHER	<u>11,281</u>
	64,320

95TH STATE HOUSE DISTRICT

<u>REPUBLICANS</u>	<u>23,262</u>
DEMOCRATS	43,498
OTHER	<u>18,748</u>
	85,508

96TH STATE HOUSE DISTRICT

<u>REPUBLICANS</u>	<u>25,114</u>
DEMOCRATS	44,048
OTHER	<u>19,601</u>
	88,763

97TH STATE HOUSE DISTRICT

<u>REPUBLICANS</u>	<u>33,530</u>
DEMOCRATS	34,059
OTHER	<u>19,376</u>
	86,965

98TH STATE HOUSE DISTRICT

<u>REPUBLICANS</u>	<u>23,493</u>
DEMOCRATS	44,036
OTHER	<u>17,475</u>
	85,004

99TH STATE HOUSE DISTRICT

<u>REPUBLICANS</u>	<u>21,393</u>
DEMOCRATS	42,513
OTHER	<u>15,232</u>
	79,138

100TH STATE HOUSE DISTRICT

REPUBLICANS	23,720
DEMOCRATS	40,176
OTHER	<u>15,890</u>
	79,786

101ST STATE HOUSE DISTRICT

REPUBLICANS	12,898
DEMOCRATS	14,720
OTHER	<u>7,541</u>
	35,159

102ND STATE HOUSE DISTRICT

REPUBLICANS	318
DEMOCRATS	529
OTHER	242
	<u>1,089</u>

103RD STATE HOUSE DISTRICT

REPUBLICANS	1,805
DEMOCRATS	7,068
OTHER	1,743
	<u>10,616</u>

105TH STATE HOUSE DISTRICT

REPUBLICANS	15,933
DEMOCRATS	45,491
OTHER	<u>12,856</u>
	74,280

112TH STATE HOUSE DISTRICT

REPUBLICANS	4,270
DEMOCRATS	5,753
OTHER	<u>2,617</u>
	12,640

1ST COUNTY COMMISSION DISTRICT

REPUBLICANS	29,110
DEMOCRATS	63,514
OTHER	23,100
	<u>115,724</u>

2ND COUNTY COMMISSION DISTRICT

REPUBLICANS	29,079
DEMOCRATS	55,934
OTHER	<u>23,305</u>
	108,318

3RD COUNTY COMMISSION DISTRICT

REPUBLICANS	34,282
DEMOCRATS	54,912
OTHER	<u>26,913</u>
	116,107

4TH COUNTY COMMISSION DISTRICT

REPUBLICANS	49,482
DEMOCRATS	43,786
OTHER	<u>25,191</u>
	118,459

5TH COUNTY COMMISSION DISTRICT

REPUBLICANS	37,283
DEMOCRATS	51,774
OTHER	<u>22,582</u>
	111,639

6TH COUNTY COMMISSION DISTRICT

REPUBLICANS	26,893
DEMOCRATS	61,379
OTHER	<u>19,735</u>
	108,007

7TH COUNTY COMMISSION DISTRICT

REPUBLICANS	31,422
DEMOCRATS	55,138
OTHER	<u>21,104</u>
	107,664

8TH COUNTY COMMISSION DISTRICT

REPUBLICANS	32,145
DEMOCRATS	51,323
OTHER	<u>21,292</u>
	104,760

9TH COUNTY COMMISSION DISTRICT

REPUBLICANS	13,359
DEMOCRATS	60,259
OTHER	<u>14,001</u>
	87,619

1ST SCHOOL BOARD DISTRICT

REPUBLICANS	34,552
DEMOCRATS	75,080
OTHER	<u>26,166</u>
	135,798


REGISTERED VOTERS IN BROWARD COUNTY  
AS OF: October 7, 2002      RUN DATE October 20, 200  
NON OFFICIAL DOCUMENT  
PGM: BCRGSTR2

PREPARED BY  
MIRIAM OLIPHANT  
SUPERVISOR OF ELECTIONS  
PAGE3

<u>2ND SCHOOL BOARD DISTRICT</u>		<u>3RD SCHOOL BOARD DISTRICT</u>		<u>4TH SCHOOL BOARD DISTRICT</u>		<u>5TH SCHOOL BOARD DISTRICT</u>	
REPUBLICANS	41,504	REPUBLICANS	58,294	REPUBLICANS	45,155	REPUBLICANS	15,769
DEMOCRATS	71,941	DEMOCRATS	64,936	DEMOCRATS	72,340	DEMOCRATS	78,406
OTHER	<u>26,262</u>	OTHER	<u>32,132</u>	OTHER	<u>34,127</u>	OTHER	<u>17,559</u>
	139,707		155,362		151,622		111,734

<u>6TH SCHOOL BOARD DISTRICT</u>		<u>7TH SCHOOL BOARD DISTRICT</u>	
REPUBLICANS	41,732	REPUBLICANS	46,049
DEMOCRATS	71,221	DEMOCRATS	64,095
OTHER	<u>30,140</u>	OTHER	<u>30,837</u>
	143,093		140,981

PREPARED BY  
  
MIRIAM OLIPHANT  
SUPERVISOR OF ELECTIONS

<u>CITY CODE - Description</u>	<u>TOTAL</u>	<u>REPUBLICANS</u>	<u>DEMOCRATS</u>	<u>OTHER</u>
00 COUNTY	48,501	10,284	29,746	8,471
02 LAUD-BY-THE-SEA	4,988	2,315	1,579	1,094
03 FT LAUDERDALE	102,588	33,464	49,868	19,256
04 DANIA BEACH	15,658	3,936	8,594	3,128
05 HOLLYWOOD	81,493	21,785	43,929	15,779
06 PEMBROKE PARK	1,825	322	1,187	316
07 WESTON	29,074	10,894	10,901	7,279
08 SOUTHWEST RANCHES	4,854	2,186	1,868	800
09 WILTON MANORS	8,084	2,493	3,942	1,649
10 COOPER CITY	18,563	6,581	8,477	3,505
11 DEERFIELD BEACH	40,459	11,625	20,239	8,595
12 MARGATE	34,252	9,519	17,384	7,349
13 HILLSBORO BEACH	1,789	908	474	407
14 LIGHTHOUSE POINT	8,167	4,325	2,159	1,683
15 POMPANO BEACH	51,980	17,376	24,081	10,523
16 SEA RANCH LAKES	416	293	67	56
17 OAKLAND PARK	16,180	4,705	8,053	3,422
18 LAZY LAKE	23	7	7	9
19 LAUDERHILL	29,295	3,985	20,315	4,995
20 LAUDERDALE LAKES	14,627	1,553	10,848	2,226
21 SUNRISE	51,193	11,701	29,234	10,258
22 PLANTATION	54,846	17,616	26,175	11,055
24 DAVIE	46,178	16,171	19,963	10,044
25 HALLANDALE BEACH	19,828	4,569	11,841	3,418
26 PEMBROKE PINES	85,559	26,145	43,417	15,997
27 MIRAMAR	40,675	9,792	22,999	7,884
28 CORAL SPRINGS	70,701	24,091	28,912	17,698
29 NORTH LAUDERDALE	14,168	3,025	7,837	3,306
30 PARKLAND	10,230	4,030	3,692	2,508
31 TAMARAC	41,393	9,152	24,514	7,727
32 COCONUT CREEK	<u>30,710</u>	<u>8,207</u>	<u>15,717</u>	<u>6,786</u>
*Grand Total*	978,297	283,055	498,019	197,223

PREPARED BY  
  
MIRIAM OLIPHANT  
SUPERVISOR OF ELECTIONS

						<u>AGE</u>	
TOTAL REPUBLICANS	284,819	WHITE	695,051	MALE	444,700	18 - 35	241,159
TOTAL DEMOCRATS	502,381	BLACK	149,114	FEMALE	532,536	36 - 64	518,838
TOTAL OTHER	<u>200,448</u>	OTHER	<u>143,483</u>	UNKNOWN	<u>10,412</u>	65 -OVER	<u>227,651</u>
	987,648		987,648		987,648		987,648

<u>17TH CONG. DIST.</u>		<u>19TH CONG. DIST.</u>		<u>20TH CONG. DIST.</u>		<u>21ST CONG. DIST.</u>	
REPUBLICANS	18,101	REPUBLICANS	38,882	REPUBLICANS	103,643	REPUBLICANS	17,477
DEMOCRATS	49,654	DEMOCRATS	74,248	DEMOCRATS	171,445	DEMOCRATS	20,337
OTHER	15,418	OTHER	31,108	OTHER	71,042	OTHER	10,452
	<u>83,173</u>		<u>144,238</u>		<u>346,130</u>		<u>48,266</u>
<u>22ND CONG. DIST</u>		<u>23RD CONG. DIST.</u>		<u>25TH STATE SENATE DISTRICT</u>		<u>29TH STATE SENATE DISTRICT</u>	
REPUBLICANS	79,074	REPUBLICANS	27,642	REPUBLICANS	51,134	REPUBLICANS	15,259
DEMOCRATS	69,289	DEMOCRATS	117,408	DEMOCRATS	39,684	DEMOCRATS	83,497
OTHER	43,384	OTHER	29,044	OTHER	25,128	OTHER	17,810
	<u>191,747</u>		<u>174,094</u>		<u>115,946</u>		<u>116,566</u>
<u>30TH STATE SENATE DISTRICT</u>		<u>31ST STATE SENATE DISTRICT</u>		<u>32ND STATE SENATE DISTRICT</u>		<u>34TH STATE SENATE DISTRICT</u>	
REPUBLICANS	8,915	REPUBLICANS	71,958	REPUBLICANS	70,729	REPUBLICANS	58,402.00
DEMOCRATS	16,006	DEMOCRATS	125,730	DEMOCRATS	126,150	DEMOCRATS	88,513.00
OTHER	<u>7,172</u>	OTHER	<u>49,078</u>	OTHER	<u>56,724</u>	OTHER	<u>37,703.00</u>
	32,093		246,766		253,603		184,618
<u>35TH STATE SENATE DISTRICT</u>		<u>87TH STATE HOUSE DISTRICT</u>		<u>90TH STATE HOUSE DISTRICT</u>		<u>91ST STATE HOUSE DISTRICT</u>	
REPUBLICANS	8,422	REPUBLICANS	3,959	REPUBLICANS	8,503	REPUBLICANS	44,034
DEMOCRATS	22,801	DEMOCRATS	3,797	DEMOCRATS	16,033	DEMOCRATS	31,124
OTHER	<u>6,833</u>	OTHER	<u>2,689</u>	OTHER	<u>7,224</u>	OTHER	<u>20,239</u>
	<u>38,056</u>		<u>10,445</u>		<u>31,760</u>		<u>95,397</u>



<u>92ND STATE HOUSE DISTRICT</u>		<u>93RD STATE HOUSE DISTRICT</u>		<u>94TH STATE HOUSE DISTRICT</u>		<u>95TH STATE HOUSE DISTRICT</u>	
REPUBLICANS	18,082	REPUBLICANS	13,963	<u>REPUBLICANS</u>	<u>9,153</u>	<u>REPUBLICANS</u>	<u>23,347</u>
DEMOCRATS	37,289	DEMOCRATS	45,195	DEMOCRATS	44,140	DEMOCRATS	43,841
OTHER	<u>13,845</u>	OTHER	<u>11,510</u>	OTHER	<u>11,405</u>	OTHER	<u>18,935</u>
	<u>69,216</u>		<u>70,668</u>		64,698		86,123
<u>96TH STATE HOUSE DISTRICT</u>		<u>97TH STATE HOUSE DISTRICT</u>		<u>98TH STATE HOUSE DISTRICT</u>		<u>99TH STATE HOUSE DISTRICT</u>	
<u>REPUBLICANS</u>	<u>23,323</u>	<u>REPUBLICANS</u>	<u>34,011</u>	<u>REPUBLICANS</u>	<u>23,564</u>	<u>REPUBLICANS</u>	<u>21,478</u>
DEMOCRATS	44,481	DEMOCRATS	34,648	DEMOCRATS	44,228	DEMOCRATS	42,748
OTHER	<u>19,903</u>	OTHER	<u>19,803</u>	OTHER	<u>17,606</u>	OTHER	<u>15,552</u>
	89,707		88,462		85,398		79,778
<u>100TH STATE HOUSE DISTRICT</u>		<u>101ST STATE HOUSE DISTRICT</u>		<u>102ND STATE HOUSE DISTRICT</u>		<u>103RD STATE HOUSE DISTRICT</u>	
REPUBLICANS	23,751	REPUBLICANS	13,043	REPUBLICANS	328	REPUBLICANS	1,794
DEMOCRATS	40,414	DEMOCRATS	14,866	DEMOCRATS	566	DEMOCRATS	7,121
OTHER	<u>16,109</u>	OTHER	<u>7,689</u>	OTHER	<u>259</u>	OTHER	<u>1,771</u>
	80,274		35,598		1,153		10,686
<u>105TH STATE HOUSE DISTRICT</u>		<u>112TH STATE HOUSE DISTRICT</u>		<u>1ST COUNTY COMMISSION DISTRICT</u>		<u>2ND COUNTY COMMISSION DISTRICT</u>	
REPUBLICANS	16,045	REPUBLICANS	4,441	REPUBLICANS	29,173	REPUBLICANS	29,374
DEMOCRATS	45,929	DEMOCRATS	5,961	DEMOCRATS	63,873	DEMOCRATS	56,324
OTHER	<u>13,120</u>	OTHER	<u>2,789</u>	OTHER	<u>23,351</u>	OTHER	23,649
	75,094		13,191		116,397		109,347
<u>3RD COUNTY COMMISSION DISTRICT</u>		<u>4TH COUNTY COMMISSION DISTRICT</u>		<u>5TH COUNTY COMMISSION DISTRICT</u>		<u>6TH COUNTY COMMISSION DISTRICT</u>	
REPUBLICANS	34,614	REPUBLICANS	49,629	REPUBLICANS	37,484	REPUBLICANS	27,054
DEMOCRATS	55,613	DEMOCRATS	44,187	DEMOCRATS	52,022	DEMOCRATS	61,744
OTHER	<u>27,326</u>	OTHER	<u>25,597</u>	OTHER	<u>22,919</u>	OTHER	20,146
	117,553		119,413		112,425		108,944
<u>7TH COUNTY COMMISSION DISTRICT</u>		<u>8TH COUNTY COMMISSION DISTRICT</u>		<u>9TH COUNTY COMMISSION DISTRICT</u>		<u>1ST SCHOOL BOARD DISTRICT</u>	
REPUBLICANS	31,534	REPUBLICANS	32,582	REPUBLICANS	13,375	REPUBLICANS	34,785
DEMOCRATS	55,542	DEMOCRATS	52,148	DEMOCRATS	60,928	DEMOCRATS	75,803
OTHER	<u>21,430</u>	OTHER	<u>21,796</u>	OTHER	<u>14,234</u>	OTHER	<u>26,741</u>
	108,506		106,526		88,537		137,329

REGISTERED VOTERS IN BROWARD COUNTY  
 AS OF: January 13, 2003      RUN DATE January 22,200  
 NON OFFICIAL DOCUMENT  
 PGM: BCRGSTR2

PREPARED BY  
 MIRIAM OLIPHANT  
 SUPERVISOR OF ELECTIONS  
 PAGE3

2ND SCHOOL BOARD DISTRICT  
 REPUBLICANS                    41,874  
 DEMOCRATS                    72,574  
 OTHER                         26,847  
                                      141,295


3RD SCHOOL BOARD DISTRICT  
 REPUBLICANS                    58,484  
 DEMOCRATS                    65,312  
 OTHER                         32,538  
                                      156,334

4TH SCHOOL BOARD DISTRICT  
 REPUBLICANS                    45,543  
 DEMOCRATS                    73,227  
 OTHER                         34,645  
                                      153,415

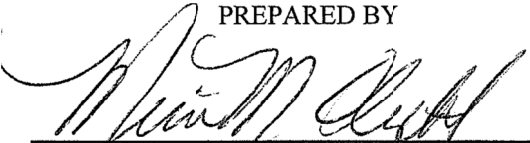
5TH SCHOOL BOARD DISTRICT  
 REPUBLICANS                    15,788  
 DEMOCRATS                    79,128  
 OTHER                         17,821  
                                      112,737

6TH SCHOOL BOARD DISTRICT  
 REPUBLICANS                    41,956  
 DEMOCRATS                    71,784  
 OTHER                         30,556  
                                      144,296

7TH SCHOOL BOARD DISTRICT  
 REPUBLICANS                    46,392  
 DEMOCRATS                    64,553  
 OTHER                         31,297  
                                      142,242

PREPARED BY  
  
 \_\_\_\_\_  
 MIRIAM OLIPHANT  
 SUPERVISOR OF ELECTIONS

CITY CODE - DescriQtion	TOTAL	REPUBLICANS	DEMOCRATS	OTHER
00 COUNTY	48,633	10,245	29,812	8,576
02 LAUD-BY-THE-SEA	5,053	2,323	1,615	1,115
03 FT LAUDERDALE	103,603	33,647	50,401	19,555
04 DANIA BEACH	15,813	3,930	8,682	3,201
05 HOLLYWOOD	82,056	21,863	44,143	16,050
06 PEMBROKE PARK	1,884	326	1,235	323
07 WESTON	29,456	11,028	11,052	7,376
08 SOUTHWEST RANCHES	4,863	2,192	1,868	803
09 WILTON MANORS	8,110	2,468	3,975	1,667
10 COOPER CITY	18,608	6,567	8,506	3,535
11 DEERFIELD BEACH	40,857	11,712	20,408	8,737
12 MARGATE	34,472	9,522	17,540	7,410
13 HILLSBORO BEACH	1,802	920	471	411
14 LIGHTHOUSE POINT	8,222	4,351	2,169	1,702
15 POMPANO BEACH	52,371	17,449	24,249	10,673
16 SEA RANCH LAKES	414	291	67	56
17 OAKLAND PARK	16,362	4,714	8,163	3,485
18 LAZY LAKE	29	8	10	11
19 LAUDERHILL	29,639	3,993	20,549	5,097
20 LAUDERDALE LAKES	14,797	1,546	10,987	2,264
21 SUNRISE	51,525	11,727	29,408	10,390
22 PLANTATION	55,126	17,723	26,271	11,132
24 DAVIE	46,758	16,278	20,222	10,258
25 HALLANDALE BEACH	20,146	4,655	11,972	3,519
26 PEMBROKE PINES	86,279	26,355	43,622	16,302
27 MIRAMAR	41,637	9,992	23,468	8,177
28 CORAL SPRINGS	71,360	24,207	29,226	17,927
29 NORTH LAUDERDALE	14,332	3,022	7,940	3,370
30 PARKLAND	10,569	4,151	3,837	2,581
31 TAMARAC	41,731	9,255	24,660	7,816
32 COCONUT CREEK	31,141	8,359	15,853	6,929
*Grand Total*	987,648	284,819	502,381	200,448

PREPARED BY  
  
MIRIAM OLIPHANT  
SUPERVISOR OF ELECTIONS

REGISTERED VOTERS IN BROWARD COUNTY

AS ".)F: February 10, 2003 RUN DATE: February 18, 2003

NO OFFICIAL DOCUMENT

PGM: BCRGSTR2

PREPARED BY  
MIRIAM OLIPHANT  
SUPERVISOR OF ELECTIONS  
PAGE 1

TOTAL REPUBLICANS	284,921	WHITE	694,926	MALE	446,196	<u>AGE</u>	
TOTAL DEMOCRATS	503,557	BLACK	150,209	FEMALE	533,844	18 - 35	242,804
TOTAL OTHER	<u>202,221</u>	OTHER	<u>145,564</u>	<u>UNKNOWN</u>	<u>10,659</u>	36 - 64	519,928
	990,699		990,699			65 - OVER	<u>227,967</u>
							990,699

17TH CONG. DIST.		19TH CONG. DIST.		20TH CONG. DIST.		21ST CONG. DIST.	
REPUBLICANS	18,056	REPUBLICANS	38,857	REPUBLICANS	103,668	REPUBLICANS	17,631
DEMOCRATS	49,812	DEMOCRATS	74,303	DEMOCRATS	171,771	DEMOCRATS	20,537
OTHER	15,529	OTHER	31,407	OTHER	71,603	OTHER	10,693
	<u>83,397</u>		<u>144,567</u>		<u>347,042</u>		<u>48,861</u>
22ND CONG. DIST		23RD CONG. DIST.		25TH STATE SENATE DISTRICT		29TH STATE SENATE DISTRICT	
REPUBLICANS	79,067	REPUBLICANS	27,642	REPUBLICANS	51,096	REPUBLICANS	15,221
DEMOCRATS	69,299	DEMOCRATS	117,835	DEMOCRATS	39,728	DEMOCRATS	83,896
OTHER	43,669	OTHER	29,320	OTHER	25,282	OTHER	18,008
	<u>192,035</u>		<u>174,797</u>		<u>116,106</u>		<u>117,125</u>
30TH STATE SENATE DISTRICT		31ST STATE SENATE DISTRICT		32ND STATE SENATE DISTRICT		34TH STATE SENATE DISTRICT	
REPUBLICANS	8,900	REPUBLICANS	72,011	REPUBLICANS	70,726	REPUBLICANS	58,578.00
DEMOCRATS	16,033	DEMOCRATS	126,024	DEMOCRATS	126,241	DEMOCRATS	88,757.00
OTHER	7,193	OTHER	49,468	OTHER	57,250	OTHER	38,149.00
	<u>32,126</u>		<u>247,503</u>		<u>254,217</u>		<u>185,484</u>
35TH STATE SENATE DISTRICT		87TH STATE HOUSE DISTRICT		90TH STATE HOUSE DISTRICT		91ST STATE HOUSE DISTRICT	
REPUBLICANS	8,389	REPUBLICANS	3,949	REPUBLICANS	8,494	REPUBLICANS	44,009
DEMOCRATS	22,878	DEMOCRATS	3,789	DEMOCRATS	16,079	DEMOCRATS	31,151
OTHER	6,871	OTHER	2,682	OTHER	7,269	OTHER	20,354
	<u>38,138</u>		<u>10,420</u>		<u>31,842</u>		<u>95,514</u>

92ND STATE HOUSE DISTRICT

REPUBLICANS	18,034
DEMOCRATS	37,408
OTHER	14,001
	<u>69,443</u>

93RD STATE HOUSE DISTRICT

REPUBLICANS	13,939
DEMOCRATS	45,362
OTHER	11,600
	<u>70,901</u>

94TH STATE HOUSE DISTRICT

<u>REPUBLICANS</u>	<u>9,146</u>
DEMOCRATS	44,288
OTHER	11,485
	64,919

95TH STATE HOUSE DISTRICT

<u>REPUBLICANS</u>	<u>23,342</u>
DEMOCRATS	43,829
OTHER	19,099
	86,270

96TH STATE HOUSE DISTRICT

<u>REPUBLICANS</u>	<u>25,286</u>
DEMOCRATS	44,507
OTHER	20,098
	89,891

97TH STATE HOUSE DISTRICT

<u>REPUBLICANS</u>	<u>34,112</u>
DEMOCRATS	34,685
OTHER	19,974
	88,771

98TH STATE HOUSE DISTRICT

<u>REPUBLICANS</u>	<u>23,558</u>
DEMOCRATS	44,292
OTHER	17,719
	85,569

99TH STATE HOUSE DISTRICT

<u>REPUBLICANS</u>	<u>21,476</u>
DEMOCRATS	42,840
OTHER	15,674
	79,990

100TH STATE HOUSE DISTRICT

REPUBLICANS	23,747
DEMOCRATS	40,487
OTHER	16,274
	80,508

101ST STATE HOUSE DISTRICT

REPUBLICANS	13,121
DEMOCRATS	14,931
OTHER	7,790
	35,842

102ND STATE HOUSE DISTRICT

REPUBLICANS	340
DEMOCRATS	585
OTHER	279
	1,204

103RD STATE HOUSE DISTRICT

REPUBLICANS	1,783
DEMOCRATS	7,166
OTHER	1,780
	10,729

105TH STATE HOUSE DISTRICT

REPUBLICANS	16,085
DEMOCRATS	46,094
OTHER	13,242
	75,421

112TH STATE HOUSE DISTRICT

REPUBLICANS	4,500
DEMOCRATS	6,064
OTHER	2,901
	13,465

1ST COUNTY COMMISSION DISTRICT

REPUBLICANS	29,170
DEMOCRATS	63,903
OTHER	23,508
	116,581

2ND COUNTY COMMISSION DISTRICT

REPUBLICANS	29,370
DEMOCRATS	56,420
OTHER	23,812
	109,602

3RD COUNTY COMMISSION DISTRICT

REPUBLICANS	34,627
DEMOCRATS	55,706
OTHER	27,580
	117,913

4TH COUNTY COMMISSION DISTRICT

REPUBLICANS	49,577
DEMOCRATS	44,224
OTHER	25,748
	119,549

5TH COUNTY COMMISSION DISTRICT

REPUBLICANS	37,478
DEMOCRATS	52,037
OTHER	23,122
	112,637

6TH COUNTY COMMISSION DISTRICT

REPUBLICANS	27,071
DEMOCRATS	61,870
OTHER	20,283
	109,224

7TH COUNTY COMMISSION DISTRICT

REPUBLICANS	31,513
DEMOCRATS	55,693
OTHER	21,624
	108,830

8TH COUNTY COMMISSION DISTRICT

REPUBLICANS	32,754
DEMOCRATS	52,532
OTHER	22,159
	107,445

9TH COUNTY COMMISSION DISTRICT

REPUBLICANS	13,361
DEMOCRATS	61,172
OTHER	14,385
	88,918

1ST SCHOOL BOARD DISTRICT

REPUBLICANS	34,842
DEMOCRATS	75,990
OTHER	26,968
	137,800

REGISTERED VOTERS IN BROWARD COUNTY  
AS OF: February 10, 2003      RUN DATE February 18, 20  
NON OFFICIAL DOCUMENT  
PGM: BCRGSTR2

PREPARED BY  
MIRIAM OLIPHANT  
SUPERVISOR OF ELECTIONS  
PAGE3

2ND SCHOOL BOARD DISTRICT  
REPUBLICANS                    42,027  
DEMOCRATS                    72,935  
OTHER                            27,243  
142,205

3RD SCHOOL BOARD DISTRICT  
REPUBLICANS                    58,450  
DEMOCRATS                    65,390  
OTHER                            32,707  
156,547

4TH SCHOOL BOARD DISTRICT  
REPUBLICANS                    45,564  
DEMOCRATS                    73,250  
OTHER                            34,981  
153,795

5TH SCHOOL BOARD DISTRICT  
REPUBLICANS                    15,759  
DEMOCRATS                    79,439  
OTHER                            17,989  
113,187

6TH SCHOOL BOARD DISTRICT  
REPUBLICANS                    41,942  
DEMOCRATS                    71,931  
OTHER                            30,841  
144,714

7TH SCHOOL BOARD DISTRICT  
REPUBLICANS                    46,337  
DEMOCRATS                    64,622  
OTHER                            31,492  
142,451

PREPARED BY

  
MIRIAM OLIPHANT  
SUPERVISOR OF ELECTIONS

CITY CODE - Description	TOTAL	REPUBLICANS	DEMOCRATS	OTHER
00 COUNTY	48,708	10,236	29,843	8,629
02 LAUD-BY-THE-SEA	5,048	2,315	1,617	1,116
03 FT LAUDERDALE	103,866	33,616	50,541	19,709
04 DANIA BEACH	15,943	3,961	8,735	3,247
05 HOLLYWOOD	82,243	21,860	44,226	16,157
06 PEMBROKE PARK	1,897	335	1,239	323
07 WESTON	29,630	11,056	11,104	7,470
08 SOUTHWEST RANCHES	4,860	2,190	1,862	808
09 WILTON MANORS	8,121	2,468	3,983	1,670
10 COOPER CITY	18,597	6,541	8,503	3,553
11 DEERFIELD BEACH	40,892	11,657	20,463	8,772
12 MARGATE	34,518	9,516	17,523	7,479
13 HILLSBORO BEACH	1,808	922	471	415
14 LIGHTHOUSE POINT	8,222	4,346	2,175	1,701
15 POMPANO BEACH	52,579	17,464	24,326	10,789
16 SEA RANCH LAKES	412	292	67	53
17 OAKLAND PARK	16,442	4,692	8,200	3,550
18 LAZY LAKE	28	8	10	10
19 LAUDERHILL	29,738	3,986	20,604	5,148
20 LAUDERDALE LAKES	14,862	1,544	11,045	2,273
21 SUNRISE	51,695	11,730	29,493	10,472
22 PLANTATION	55,158	17,725	26,286	11,147
24 DAVIE	46,807	16,263	20,215	10,329
25 HALLANDALE BEACH	20,216	4,661	11,996	3,559
26 PEMBROKE PINES	86,692	26,446	43,746	16,500
27 MIRAMAR	42,185	10,080	23,735	8,370
28 CORAL SPRINGS	71,506	24,185	29,239	18,082
29 NORTH LAUDERDALE	14,371	3,024	7,954	3,393
30 PARKLAND	10,695	4,207	3,860	2,628
31 TAMARAC	41,781	9,234	24,665	7,882
32 COCONUT CREEK	31,179	8,361	15,831	6,987
*Grand Total*	990,699	284,921	503,557	20,221

PREPARED BY  
*Miriam Oliphant*  
MIRIAM OLIPHANT  
SUPERVISOR OF ELECTIONS

PRECINCT	CONG	SEN	HSE	TOTAL	REPUBLICAN				DEMOCRAT				OTHER			
					WHITE	BLACK	OTHER	TOTAL	WHITE	BLACK	OTHER	TOTAL	WHITE	BLACK	OTHER	TOTAL
1 A	22	25	091	1,318	638		25	664	338	4	19	361	265	0	28	293
2 A	22	25	087	1,316	396	2	22	420	418	47	53	518	310	4	64	378
3 A	19	30	090	1,044	93	0	4	97	788		19	808	131		7	139
4 A	22	25	091	1,773	796	0	43	839	457	3	35	495	396	4	39	439
5 A	22	25	087	1,567	490	3	44	537	493	60	54	607	355	7	61	423
6 A	22	25	091	1,598	643	0	29	672	435	3	33	471	413	0	42	455
7 A	19	30	090	1,630	360	8	44	412	505	195	107	807	298	25	88	411
8 A	22	25	091	1,194	474	0	21	495	388	5	27	420	239	2	38	279
9 A	22	30	087	1,802	688	0	45	738	511	43	60	614	372	13	65	450
10 A	23	29	092	824	2	39	2	43	8	657	34	699	2	72	8	82
11 A	19	30	090	857	83		4	88	642	0	19	661	97	0	11	108
12 A	19	30	090	1,303	119		13	133	941	4	40	985	166		18	185
13 A	19	30	090	1,080	126	0	6	132	782		30	813	124	0	11	135
14 A	22	25	087	1,243	499	2	26	527	371	12	38	421	255	3	37	295
15 A	23	29	092	1,364	10	53	5	68	23	1,101	48	1,172	8	91	25	124
16 A	19	30	090	361	29	0	0	29	276	0	6	282	46	0	4	50
17 A	19	30	090	1,563	159	0	10	169	1,155	4	40	1,199	173	0	22	195
18 A	19	30	090	1,084	85	0	13	98	833	5	29	867	110	0	9	119



PRECINCT	CONG	SEN	HSE	TOTAL	REPUBLICAN			DEMOCRAT			OTHER					
					WHITE	BLACK	OTHER	WHITE	BLACK	OTHER	WHITE	BLACK	OTHER			
19 A	19	30	090	800	100	0	6	106	550	2	26	578	104	0	12	116
20 A	19	30	090	2,402	695	2	43	740	1,018	30	98	1,146	443	5	68	516
21 A	22	30	087	1,509	505	4	23	532	468	34	53	555	341	6	75	422
23 A	22	32	090	2,184	590	12	57	659	670	95	117	882	495	14	134	643
24 A	23	29	092	1,538	72	51	30	153	107	969	97	1,173	55	107	50	212
25 A	22	30	087	1,449	533	2	39	574	437	35	55	527	291	12	45	348
26 A	19	30	090	793	204	5	23	232	228	70	48	346	147	16	52	215
27 A	22	29	092	18		0	0		5	4	0	9	3	4		8
28 A	22	30	087	1,723	664	2	22	688	568	13	32	613	377		44	422
29 A	22	29	087	2	2	0	0	2	0	0	0	0	0	0	0	0
30 A	19	30	090	612	193		7	201	274	8	12	294	108		8	117
31 A	23	29	092	832	68	25	21	114	88	421	59	568	61	57	32	150
32 A	19	30	092	165	63	0	0	63	80	0		81	19	0	2	21
33 A	19	30	090	1,684	649	4	27	680	495	29	48	572	359	14	59	432
34 A	19	30	090	2,064	643		33	677	718	66	94	878	418	17	74	509
35 A	23	30	090	1,355	292	11	44	347	299	190	96	585	266	42	115	423
36 A	19	32	090	3		0	0			0		2	0	0	0	0
B	22	25	091	1,130	652		26	679	220	5	12	237	186		27	214

PRECINCT	CONG	SEN	HSE	TOTAL	REPUBLICAN			DEMOCRAT			OTHER					
					WHITE	BI: i \ CK	OTHER 'TO' REPS	WHITE	BI: i \ CK	OTHER 'TO' DEMS	WHITE	BI: i \ CK	OTHER 'TO' OTH.			
2 B	22	25	091	1,802	908	2	34	944	443	2	15	460	370	0	28	398
3 B	22	25	091	1,314	668	0	38	706	334		15	350	232	0	26	258
4 B	22	25	091	889	527	0	15	542	192	2	3	197	136	0	14	150
5 B	22	25	091	916	337		11	349	308	5	19	332	200	2	33	235
6 B	22	25	091	1,478	750	0	35	785	350		22	373	281	0	39	320
7 B	22	25	091	808	381	0	10	391	228	2	16	246	155	1	15	171
C	22	25	091	1,308	598	0	25	623	361		14	376	272	2	35	309
2 C	22	25	091	952	462	0	20	482	219	3	12	234	203	2	31	236
3 C	22	25	091	1,993	864		33	898	604	5	28	637	420	3	35	458
4 C	22	25	091	988	360		15	376	331	24	33	388	200	5	19	224
5 C	22	25	091	1,670	677	3	19	699	524	10	25	559	375		36	412
6 C	23	29	092	2,156	5	59	5	69	12	1,836	69	1,917	2	140	28	170
7 C	23	29	092	2,362	115	67	24	206	135	1,618	115	1,868	64	175	49	288
8 C	22	25	092	488	201		7	209	153	25	9	187	75	3	14	92
9 C	22	25	091	1,262	494	5	19	518	430	6	23	459	250	0	35	285
10 C	23	32	095	460	129		8	138	143	39	18	200	103	6	13	122
11 C	22	25	091	1,803	665	4	28	697	570	48	55	673	370	8	55	433
12 C	22	25	091	2,002	903		27	931	609	2	36	647	386		37	424

PRECINCT	CONG	SEN	HSE	TOTAL	REPUBLICAN			DEMOCRAT			OTHER					
					WHITE	BACK	OTHER	WHITE	BACK	OTHER	WHITE	BACK	OTHER			
13 C	22	25	091	1,828	743	2	30	775	597	7	32	636	377	4	36	417
14 C	22	25	091	1,133	401		22	424	384	5	31	420	257		31	289
15 C	22	25	091	1,238	504	2	28	534	368	23	32	423	245	0	36	281
16 C	23	29	092	1,582	20	76	13	109	30	1,158	91	1,279	18	130	46	194
17 C	22	25	091	1,119	399	2	32	433	342	28	35	405	246	6	29	281
18 C	22	25	091	1,169	556	0	31	587	293	6	20	319	231	4	28	263
19 C	22	25	091	1,728	789		35	825	501	11	28	540	331	0	32	363
20 C	22	25	091	1,426	632	0	25	657	470	12	20	502	239	2	26	267
21 C	22	25	091	1,538	685	0	38	723	477		10	488	293		33	327
22 C	23	25	092	446	91	6	4	101	139	84	25	248	55	13	29	97
23 C	23	32	092	29	3	2	0	5	5	13	2	20	3	0		4
24 C	23	32	092	2,099	740	3	42	785	831	20	31	<b>882</b>	384	2	46	432
25 C	22	25	091	1,594	710		26	737	455	7	38	500	325	2	30	357
26 C	19	32	095	1,407	333	0	21	354	664	32	45	741	274	5	33	312
27 C	19	32	095	<b>2,688</b>	650	5	37	692	1,293	27	76	1,396	515	12	73	600
28 C	23	29	092	752	80	17	15	112	107	320	47	474	63	59	44	166
29 C	19	32	095	2,126	523	7	34	564	1,081	36	28	1,145	362	5	50	417
30 C	23	32	095	4		0	0		2	0	0	2		0	0	
31 C	19	32	095	649	197		16	214	208	22	35	265	130	2	38	170

PRECINCT	CONG	SEN	HSE	TOTAL	REPUBLICAN				DEMOCRAT				OTHER			
					WHITE	ECACK	OTHER	TOT REPS	WHITE	ECACK	OTHER	TOT DEMS	WHITE	ECACK	OTHER	TOT OTR
32 C	19	32	095	2,193	614	13	57	684	691	110	81	882	481	32	114	627
33 C	23	25	092	359	60	6	3	69	86	105	28	219	49	13	9	71
34 C	23	29	092	2,382	7	99	12	118	18	1,892	77	1,987	5	237	35	277
35 C	23	29	092	1	0	0	0	0	0		0	1	0	0	0	0
36 C	22	25	092	232	74	0	5	79	90	2	3	95	51	0	7	58
37 C	22	25	092		0	0	0	0		0	0		0	0	0	0
38 C	19	32	092	311	81	...	3	86	154	0	9	163	48	2	12	62
39 C	19	32	092	148	40	0		41	65	4	4	73	31	0	3	34
41 C	23	32	095	3		0	0			0	0			0	0	
42 C	23	32	092	5	4	0	0	4		0	0		0	0	0	0
43 (	23	25	092	879	568	0	2	570	238		7	246	60	0	3	63
44 C	23	29	092	5	2	0		3	0		0			0	0	
45 C	19	32	092	54	21	0		22	15	4		20	9	0	3	12
46 C	23	32	092		0	0	0	0		0	0		0	0	0	0
47 C	22	25	092	2,187	622	7	65	694	726	76	134	936	448	10	99	557
48 C	22	25	092	1,825	516	10	46	572	577	94	119	790	360	16	87	463
49 C	23	32	095	403	76	5	6	87	90	85	43	218	58	19	21	98
50 C	23	25	092	391	71	3	11	85	87	85	48	220	56	15	15	86

PRECINCT	CONG	SEN	HSE	TOTAL	WHITE	REPUBLICAN			DEMOCRAT			OTHER				
						BCXCK	OTHER	TOTREPS	WHITE	BCXCK	OTHER	TOTDENIS	WHITE	BCXCK	OTHER	TOTOTH
1 D	22	25	091	1,106	416	1	27	444	399	4	41	444	180	1	37	218
2 D	20	29	091	765	202	0	35	237	259	31	47	337	137	10	44	191
3 D	22	25	091	1,624	636	2	30	668	612	10	35	657	262	2	35	299
4 D	23	29	093	51	12		2	15	15	2	4	21	12	0	3	15
5 D	23	29	092	1,371	414	0	33	447	559	38	69	666	222	5	31	258
6 D	20	29	092	375	102	3	11	116	95	22	48	165	68	3	23	94
7 D	20	29	092	2,674	557	28	65	650	763	476	197	1,436	375	61	152	588
8 D	23	29	094	77	0			2	0	68		69	0	3	3	6
9 D	22	25	091	1,580	507	3	26	536	582	32	62	676	310	5	53	368
10 D	23	29	093	1,099	56	37	8	101	88	756	40	884	35	59	20	114
11 D	23	32	092	1,048	320	8	24	352	290	136	43	469	172	19	36	227
13 D	23	32	092	1,969	340	18	33	391	573	385	132	1,090	345	58	85	488
14 D	23	29	092	829	150	13	40	203	206	162	77	445	101	27	53	181
15 D	20	29	092	306	51	7	11	69	101	35	30	166	49	10	12	71
16 D	23	32	092	407	70	7	10	87	93	96	24	213	68	11	28	107
17 D	23	32	092	1,122	215	14	25	254	289	244	77	610	160	52	46	258
18 D	20	25	092	677	169	4	13	186	220	28	62	310	123	10	48	181
19 D	22	25	092	38	7			9	13	2	3	18	3		7	11
20 D	22	29	091	23	3	0		4	9		3	13	4	0	2	6

PRECINCT	CONG	SEN	HSE	TOTAL	REPUBLICAN				DEMOCRAT				OTHER			
					WHITE	BLACK	OTHER	TOTREPS	WHITE	BLACK	OTHER	TOTDENIS	WHITE	BLACK	OTHER	TOTOTH.
E	19	32	095	492	89	6	19	114	99	77	66	242	65	28	43	136
2 E	19	32	096	1,877	556	9	60	625	494	126	140	760	329	33	130	492
3 E	22	32	096	2,087	757	9	74	840	584	91	98	773	362	29	83	474
4 E	22	32	096	1,972	616	8	54	678	560	137	108	805	364	21	104	489
5 E	19	32	095	1,908	500	11	51	562	591	110	107	808	376	34	128	538
6 E	19	32	096	1,222	360	4	47	411	388	55	60	503	235	6	67	308
7 E	22	32	096	1,830	587	11	70	668	445	115	109	669	341	30	122	493
8 E	19	32	095	2,578	704	16	80	800	801	120	144	1,065	550	38	125	713
9 E	19	32	096	1,679	413	27	50	490	403	191	145	739	293	45	112	450
10 E	19	32	096	2,598	721	11	99	831	814	121	167	1,102	498	34	133	665
11 E	19	32	095	1,795	552	8	53	613	556	72	108	736	341	11	94	446
12 E	19	32	096	1,596	505	4	33	542	599	28	63	690	279	13	72	364
13 E	19	32	095	2,146	643	9	58	710	741	82	97	920	414	19	83	516
14 E	22	32	097	2,563	765	12	118	895	699	145	145	989	516	28	135	679
15 E	22	32	096	1,253	374		42	417	420	29	58	507	270	8	51	329
16 E	19	32	095	1,524	361	5	65	431	448	113	116	677	277	22	117	416
17 E	19	32	096	2,458	744	8	60	812	862	52	124	1,038	487	15	106	608
18 E	22	32	097	3,088	1,001	17	119	1,137	880	135	130	1,145	632	25	149	806

PRECINCT	CONG	SEN	HSE	TOTAL	REPUBLICAN				DEMOCRAT				OTHER			
					WHITE	BLACK	OTHER	TOTAL	REPS	WHITE	BLACK	OTHER	TOTAL	DEM	WHITE	BLACK
19 E	19	32	096	1,551	487	4	38	529	620	22	63	705	262	7	48	317
20 E	19	32	096	1,904	566	3	54	623	725	48	74	847	346	11	77	434
21 E	22	32	096	1,752	585	11	48	644	513	62	80	655	346	12	95	453
22 E	22	32	096	2,674	828	11	117	956	706	130	160	996	497	35	190	722
23 E	22	32	096	1,173	445	2	37	484	371	16	30	417	227	5	40	272
24 E	22	32	097	1,159	355	6	45	406	279	113	60	452	209	26	66	301
25 E	19	32	096	2,045	539	7	74	620	655	92	176	923	338	22	142	502
26 E	19	32	095	1,234	398	2	26	426	432	39	55	526	242	9	31	282
27 E	19	32	096	917	301	4	26	331	213	80	47	340	175	13	58	246
28 E	22	32	096	2,906	923	10	115	1,048	941	93	141	1,175	524	28	131	683
29 E	22	32	096	1,858	605		42	648	577	72	86	735	375	13	87	475
30 E	19	32	096	3,268	988	16	146	1,150	1,027	115	179	1,321	597	25	175	797
31 E	22	32	096	1,055	286	15	36	337	273	85	68	426	197	24	71	292
32 E	19	32	096	1,314	423	4	56	483	414	44	61	519	214	19	79	312
33 E	19	32	096	1,190	367	6	28	401	456	37	46	539	204	8	38	250
34 E	19	32	096	1,854	507	10	76	593	538	94	108	740	378	22	121	521
35 E	19	32	095	1,678	412	3	49	464	619	74	100	793	300	18	103	421
36 E	19	32	096	1,403	282	17	58	357	334	130	144	608	274	35	129	438
37 E	22	32	095	665	259	3	20	282	144	40	40	224	113	15	31	159

PRECINCT	CONG	SEN	HSE	TOTAL	REPUBLICAN			DEMOCRAT			OTHER					
					WHITE	BLACK	OTHER	TOTREPS	WHITE	BLACK	OTHER	TOTOEMS	WHITE	BLACK	OTHER	TOTOTH
38 E	19	32	097	492	97	7	16	120	78	104	59	241	71	19	41	131
39 E	19	32	097	1,275	418		46	465	357	25	59	441	292	4	73	369
40 E	19	32	096	1,767	464	5	85	554	540	78	119	737	340	20	116	476
41 E	19	32	096	1,568	441	3	78	522	437	65	94	596	322	23	105	450
42 E	22	32	097	264	94		7	102	88	9	5	102	50		9	60
43 E	22	32	097	1,028	356	4	37	397	305	31	48	384	195	12	40	247
F	19	32	095	1,497	129	0	8	137	1,163	4	18	1,185	160	0	15	175
2 F	19	32	095	2,045	729	3	37	769	643	56	64	763	444	8	61	513
3 F	19	32	095	1,401	173		7	181	1,003	5	25	1,033	167	2	18	187
4 F	19	32	095	1,518	325	4	33	362	782	24	53	859	236	8	53	297
5 F-	19	32	095	1,737	381	5	22	408	918	13	35	966	290	16	57	363
6 F	19	32	095	2,361	215		11	227	1,825	5	41	1,871	234	0	29	263
7 F	22	32	090	3,201	1,003	22	128	1,153	816	256	170	1,242	586	55	165	806
8 F	19	32	095	2,374	632	16	71	719	752	176	118	1,046	448	55	106	609
9 F	22	30	090	1,823	459	9	74	542	526	88	113	727	405	25	124	554
IO F	19	32	095	1,244	108	0	3	111	966	4	21	991	124	0	18	142
11 F	19	32	095	2,378	625	11	53	689	941	105	101	1,147	406	29	107	542
12 F	19	32	095	2,185	572	9	38	619	887	73	80	1,040	398	20	108	526



PRECINCT	CONG	SEN	HSE	TOTAL	REPUBLICAN				DEMOCRAT				OTHER			
					WRITE BACK	OTHER	TOTAL	REPS	WRITE BACK	OTHER	TOTAL	REPS	WRITE BACK	OTHER	TOTAL	REPS
13 F	22	32	095	1,669	514	10	63	587	390	108	95	593	349	30	110	489
14 F	19	30	090	935	352	3	24	379	260	20	39	319	185	9	43	237
15 F	22	30	090	3,404	969	14	103	1,086	1,021	159	185	1,365	710	38	205	953
16 F	22	32	090	1,116	326	6	26	358	329	63	51	443	247	15	53	315
17 F	22	32	090	1,086	264	2	29	295	348	77	76	501	201	18	71	290
1 G	19	32	095	1,528	352	15	59	426	345	201	145	691	216	56	139	411
2 G	19	32	095	1,344	413	8	51	472	350	76	64	490	286	23	73	382
3 G	19	32	095	1,287	412	5	43	460	419	41	66	526	245	8	48	301
4 G	19	32	095	1,656	485	7	58	550	506	89	83	678	320	21	87	428
5 G	19	32	095	2,402	654	8	48	710	845	155	131	1,131	414	24	123	561
6 G	19	32	095	1,442	354	2	34	390	663	58	76	797	200	12	43	255
7 G	19	32	095	1,752	431	12	48	491	541	156	134	831	281	40	109	430
8 G	19	32	095	2,198	617	7	59	683	769	91	122	982	391	17	125	533
9 G	23	32	095	624	158	4	20	182	195	43	60	298	95	8	41	144
10 G	19	32	095	1,863	345	8	56	409	947	80	107	1,134	233	16	71	320
11 G	19	32	095	2,148	521	8	59	588	866	105	107	1,078	361	29	92	482
12 G	23	32	095	1,923	448	15	57	520	602	225	130	957	306	39	101	446
13 G	23	32	095	831	133	21	41	195	241	143	89	473	83	22	58	163

PRECINCT	CONG	SEN	HSE	TOTAL	REPUBLICAN				DEMOCRAT				OTHER			
					WRITE	BACK	OTHER	TOTAL	WRITE	BACK	OTHER	TOTAL	WRITE	BACK	OTHER	TOTAL
14 G		32	095	1,127	241	17	29	287	312	181	70	563	185	25	67	277
15 G	19	32	095	2,124	671	0	48	719	821	69	82	972	356	5	72	433
16 G	19	32	095	2,256	602	4	65	671	821	111	122	1,054	410	20	101	531
17 G	19	32	095	1,732	266	4	43	313	1,027	46	92	1,165	193	6	55	254
18 G	23	32	094	814	160	15	20	195	161	197	65	423	106	43	47	196
20 G	19	32	095	942	224	8	20	252	286	70	63	419	180	20	71	271
21 G	19	32	095	2,341	318	4	34	356	1,541	34	99	1,674	228	6	77	311
22 G	23	32	094	108	20	0	6	26	24	20	9	53	16	5	8	29
23 G	19	32	095	2,231	554	7	59	620	1,016	74	70	1,160	356	21	74	451
24 G	23	32	095	317	65	3	11	79	78	40	33	151	59	4	24	87
H	23	32	094	1,517	251	28	39	318	351	352	161	864	172	64	99	335
2 H	23	32	094	1,853	256	35	72	363	274	575	214	1,063	131	142	154	427
3 H	23	32	094	1,919	288	38	53	379	457	472	134	1,063	273	86	118	477
4 H	23	32	095	1,214	223	16	52	291	289	198	104	591	198	42	92	332
5 H	23	32	094	1,763	263	32	68	363	356	460	176	992	160	117	131	408
6 H	23	32	095	1,436	221	10	40	271	507	247	119	873	161	53	78	292
7 H	23	32	094	1,866	272	40	69	381	359	481	167	1,007	207	111	160	478
8 H	23	32	096	1,270	189	15	41	245	413	207	111	731	173	53	68	294
9 H	23	32	095	73	11		4	16	21	10	15	46	3	3	5	11

PRECINCT	CONG	SEN	HSE	TOTAL	REPUBLICAN			DEMOCRAT			OTHER					
					WRITE BACK	OTHER	TOTREPS	WRITE BACK	OTHER	TOTREPS	WHITE	BACK	OTHER TOT			
10 H	23	32	095	1,558	299	10	58	367	397	268	149	814	224	41	112	377
11 H	23	32	092	159	41	0	7	48	36	15	13	64	37	2	8	47
1 J	23	32	095	562	153		13	167	176	46	38	260	99	11	25	135
2 J	23	32	095	1,578	362	5	28	395	674	121	102	897	201	24	61	286
3 J	19	32	096	1,797	397	7	45	449	658	77	137	872	347	28	101	476
4 J	19	32	096	1,704	408	5	36	449	828	65	74	967	237	9	42	288
5 J	23	32	096	1,739	442	6	52	500	628	121	113	862	246	21	110	377
6 J	19	32	096	1,978	318	7	52	377	918	116	142	1,176	282	31	112	425
7 J	23	32	096	874	75		14	90	596	20	30	646	99	3	36	138
8 J	23	32	096	876	170	11	32	213	251	138	64	453	137	33	40	210
9 J	20	32	096	505	165	2	11	178	200	14	34	248	61	5	13	79
10 J	23	32	096	1,539	320	7	45	372	723	71	77	871	219	16	61	296
11 J	23	32	092	1,007	282	3	36	321	333	52	56	441	191	13	41	245
12 J	19	32	095	1,880	462	6	59	527	567	119	180	866	334	25	128	487
13 J	19	32	096	2,764	353	9	43	405	1,713	81	121	1,915	348	19	77	444
14 J	20	32	094	1,775	309	8	31	348	874	145	89	1,108	223	38	58	319
15 J	20	32	094	1,762	560	12	45	617	673	122	109	904	167	18	56	241
16 J	20	32	096	1,446	353	2	26	381	717	54	33	804	236	4	21	261

PRECINCT	CONG	SEN	HSE	TOTAL	REPUBLICAN			DEMOCRAT			OTHER					
					W F H T E	B C A C K	o t' R E R ' ! O T R E P S	W R I T E	B C A C K	O T H E R	T O T A L	W H I T E	B C A C K	O T H E R	T O T A L	
17 J	23	32	092	325	88	0	13	101	128	7	26	161	50	1	12	63
18 J	19	32	096	737	77	2	17	96	464	22	38	524	86	5	26	117
19 J	23	32	094	1,473	225	18	47	290	346	354	144	844	152	92	95	339
20 J	19	32	096	1,906	388	4	37	429	893	64	86	1,043	362	17	55	434
21 J	23	32	096	2,650	565	12	59	636	1,158	145	156	1,459	404	26	125	555
22 J	19	32	096	1,294	146	3	21	170	904	6	44	954	136		33	170
23 J	20	32	096	760	223	4	28	255	296	45	44	385	93	5	22	120
24 J	20	32	094	449	46	12	23	81	61	139	53	253	52	24	39	115
25 J	19	32	096	2,406	485	6	44	535	1,186	61	102	1,349	413	23	86	522
26 J	19	32	096	1,930	168	0	8	176	1,433	11	75	1,519	212		22	235
27 J	19	32	096	1,345	285	3	42	330	590	67	81	738	186	19	72	277
28 J	23	32	095	636	133	3	15	151	229	56	55	340	99	10	36	145
29 J	20	32	096	4	0	0	0	0	3	0	0	3	1	0	0	
30 J	19	32	096	1,483	82	0	3	85	1,226		13	1,240	142	0	16	158
31 J	20	32	096	1,179	152	4	28	184	750	24	64	838	108	11	38	157
1 K	23	29	094	1,112	60	47	9	116	48	710	53	811	25	114	46	185
2 K	23	29	094	1,103	62	29	12	103	85	675	71	831	27	109	33	169
4 K	23	29	094	1,046	98	36	6	140	261	419	66	746	46	81	33	160
5 K	23	29	094	1,074	97	17	14	128	209	508	59	776	50	95	25	170

PRECINCT	CONG	SEN	HSE	TOTAL	REPUBLICAN				DEMOCRAT				OTHER			
					WHITE B	BLACK	OTHER	TOTAL	WHITE B	BLACK	OTHER	TOTAL	WHITE B	BLACK	OTHER	TOTAL
6 K	23	29	094	1,528	98	43	14	155	175	843	96	1,114	79	120	60	259
7 K	23	29	094	906	37	37	11	85	149	461	56	666	40	85	30	155
9 K	20	29	094	735	91	2	10	103	434	64	44	542	63	6	21	90
10 K	23	29	093	1,559	69	43	16	128	236	897	87	1,220	45	120	46	211
11 K	23	29	093	1,516	16	53	6	75	32	1,105	89	1,226	12	161	42	215
12 K	23	29	094	1,089	56	24	15	95	246	479	89	814	55	75	50	180
13 K	23	29	094	1,527	139	19	40	198	681	327	86	1,094	120	51	64	235
14 K	23	29	094	881	70	29	7	106	216	356	60	632	44	66	33	143
15 K	23	29	093	945	84	25	19	128	209	424	54	687	39	69	22	130
L	23	32	096	1,167	222	8	44	274	420	117	90	627	168	25	73	266
2 L.	20	32	094	1,445	143	15	27	185	681	214	84	979	158	54	69	281
3 L	20	32	094	1,348	194	5	21	220	723	115	51	889	183	25	31	239
4 L	23	29	094	1,079	35	37	11	83	71	705	67	843	17	104	32	153
5 L	23	29	094	1,092	54	29	14	97	359	456	40	855	54	63	23	140
6 L	23	29	094	1,324	36	41	14	91	108	802	89	999	35	152	47	234
7 L	23	29	094	1,804	64	61	13	138	132	1,095	124	1,351	47	203	65	315
8 L	23	29	094	1,584	45	62	7	114	148	1,028	84	1,260	33	138	39	210
9 L	23	29	094	1,768	133	46	22	201	293	917	90	1,300	72	126	69	267

PRECINCT	CONG	SEN	HSE	TOTAL	REPUBLICAN				DEMOCRAT				OTHER			
					WHITE	BLACK	OTHER	TOTAL	WHITE	BLACK	OTHER	TOTAL	WHITE	BLACK	OTHER	TOTAL
10 L	23	32	094	910	119	22	14	155	193	310	63	566	99	61	29	189
11 L	23	29	094	857	12	32	2	46	25	648	35	708	10	77	16	103
12 L	23	29	094	1,447	36	53	18	107	57	1,027	80	1,164	23	116	37	176
13 L	23	29	094	1,324	42	47	6	95	75	843	100	1,018	22	139	50	211
14 L	20	32	096	1,131	222	9	37	268	498	147	36	681	131	12	39	182
15 L	20	32	094	2,119	276	11	26	313	1,092	281	103	1,476	226	41	63	330
16 L	20	32	094	1,985	263	30	34	327	791	369	110	1,270	247	73	68	388
17 L	23	32	094	1,021	117	18	23	158	194	342	81	617	96	83	67	246
18 L	23	29	094	1,012	33	46	13	92	46	638	76	760	21	96	43	160
19 L	23	32	096	1,274	232	13	38	283	373	227	72	672	210	49	60	319
20 L	23	32	096	1,073	220	11	37	268	299	198	66	563	143	38	61	242
21 L	23	32	096	729	148	10	19	177	210	171	46	427	71	25	29	125
22 L	23	32	094	1,953	216	49	32	297	299	845	130	1,274	167	131	84	382
23 L	23	32	096	23	6	0		7	5	7	2	14	1		0	2
24 L	23	29	094	913	19	34	6	59	87	547	73	707	26	84	37	147
M	20	32	098	1,970	482	12	73	567	688	117	144	949	311	28	115	454
2 M	23	29	094	1,200	86	30	21	137	162	573	84	819	69	96	79	244
3 M	23	29	094	1,131	54	35	16	105	131	615	85	831	49	92	54	195
4 M	23	29	094	1,363	147	27	38	212	342	409	128	879	113	91	68	272

PRECINCT	CONG	SEN	HSE	TOTAL	REPUBLICAN				DEMOCRAT				OTHER				
					WAI'E	BCACK	O'AER	TOTI'EPS	WAI'E	BCACK	O'AER	TOTI'EPS	WAI'E	BCACK	O'AER	TOTI'OTA	
5	M	23	29	094	756	87	20	21	128	137	262	81	480	64	38	46	148
6	M	23	29	094	1,165	177	28	27	232	244	334	101	679	106	80	68	254
7	M	20	34	098	1,288	275	5	27	307	527	155	84	766	147	21	47	215
8	M	20	34	098	860	185	8	31	224	229	106	78	413	129	30	64	223
9	M	20	34	098	1,403	134	5	49	188	865	69	104	1,038	118	10	49	177
10	M	20	34	098	1,071	113	4	46	163	658	40	81	779	77	10	42	129
11	M	20	34	098	959	186	4	37	227	273	162	97	532	123	16	61	200
12	M	20	34	098	1,103	247	7	29	283	337	123	105	565	168	21	66	255
13	M	20	34	098	1,171	73	2	23	98	889	18	61	968	67	3	35	105
14	M	20	34	098	992	216	8	30	254	327	112	78	517	139	22	60	221
15	M	20	34	098	1,844	460	7	62	529	663	112	115	890	295	29	101	425
16	M	20	32	098	1,597	287	12	66	365	513	216	124	853	218	43	118	379
17	M	20	34	098	2,291	585	14	83	682	764	227	135	1,126	344	42	97	483
18	M	20	32	096	1,689	316	14	93	423	498	181	148	827	234	41	164	439
19	M	20	34	098	599	57	0	6	63	442		26	469	48	3	16	67
20	M	20	34	098	933	74		9	84	742	10	19	771	67		10	78
21	M	20	34	098	1,683	198	6	26	230	1,074	92	78	1,244	151	11	47	209
22	M	20	34	098	1,573	328	14	42	384	488	175	116	779	257	62	91	410

PRECINCT	CONG	SEN	HSE	TOTAL	REPUBLICAN				DEMOCRAT				OTHER				
					WHITE	BLACK	OTHER	TOTAL	REPS	WHITE	BLACK	OTHER	TOTAL	WHITE	BLACK	OTHER	TOTAL
23	M	20	34	098	2,015	421	19	66	506	610	238	180	1,028	305	51	125	481
24	M	20	34	098	472	72	7	24	103	130	67	67	264	56	13	36	105
25	M	20	34	098	1,379	164	2	25	191	897	35	70	1,002	130	10	46	186
26	M	20	34	098	497	135	5	37	177	97	57	42	196	65	15	44	124
27	M	20	34	098	1,425	111	2	9	122	1,124	9	37	1,170	120	2	11	133
28	M	20	32	098	1,567	270	10	62	342	556	157	146	859	226	38	102	366
29	M	20	34	097	1,730	571	11	79	661	527	39	112	678	286	9	96	391
30	M	20	32	096	2,051	447	17	74	538	615	239	166	1,020	312	58	123	493
31	M	20	34	097	1,108	326	4	82	412	338	23	98	459	153	5	79	237
32	M	20	34	098	928	233	9	21	263	334	83	52	469	147	13	36	196
33	M	20	32	098	1,250	252	17	61	330	340	156	114	610	187	30	93	310
36	M	20	34	098	1,629	361	5	55	421	615	109	92	816	291	22	79	392
37	M	20	31	098	1,749	475	6	98	579	509	105	147	761	267	24	118	409
38	M	20	31	098	1,489	389	15	85	489	398	114	109	621	234	28	117	379
39	M	20	31	097	331	89	0	14	103	95	15	20	130	65	3	30	98
40	M	20	34	098	<b>838</b>	189	7	30	226	213	111	75	399	124	25	64	213
41	M	20	34	098	1,351	145	6	15	166	952	30	42	1,024	128	9	24	161
42	M	23	34	098	723	89	11	22	122	115	264	64	443	56	49	53	158



PRECINCT	OTHER	WHITE	BLACK	OTHER	REPUBLICAN							DEMOCRAT			WHITE	BLACK	TOTAL
					CONG	SEN	WHITE	BLACK	OTHER	HSE	TOTAL	WHITE	BLACK				
13	44	272	354	674	131	997	86	119	101	341							
2	23	29	093	1,495	152	45	24	221	149	747	115	1,011	56	127	80	263	
3	20	31	093	1,123	357	4	55	416	333	66	70	469	186	13	39	238	
4	20	31	097	2,300	724	4	75	803	723	101	133	957	400	23	117	540	
5	20	34	093	958	340	9	22	371	321	80	30	431	115	17	24	156	
6	20	34	093	729	225	8	22	255	193	75	46	314	103	14	43	160	
7	22	31	093	1,862	747	6	56	809	551	76	44	671	304	14	64	382	
8	20	34	098	1,822	667	9	53	729	596	95	62	753	265	15	60	340	
9	20	34	098	1,718	473	10	43	526	739	104	69	912	205	12	63	280	
10	20	34	098	1,817	504	17	66	587	660	102	100	862	253	15	100	368	
11	22	31	093	1,682	519	9	52	580	619	106	55	780	247	19	56	322	
12	22	31	098	1,499	663	4	39	706	452	48	25	525	220	9	39	268	
13	20	34	098	1,578	372	<i>n</i>	52	446	453	207	120	780	219	38	95	352	
14	20	34	098	1,283	389	6	37	432	412	143	67	622	144	30	55	229	
15	20	34	098	2,252	475	18	69	562	797	265	160	1,222	284	56	128	468	
16	20	31	098	1,535	328	10	47	385	634	99	89	822	231	25	72	328	
17	20	31	097	1,676	625	6	90	721	458	84	67	609	248	18	80	346	
18	20	31	098	1,372	381	4	43	428	468	63	68	599	255	24	66	345	

PRECINCT	CONG	SEN	HSE	TOTAL	REPUBLICAN			DEMOCRAT			OTHER					
					WHITE	BACK	OTHER TOT REPS	WHITE	BACK	OTHER TOT DEMS	WHITE	BACK	OTHER TOT OTH.			
19 N	20	31	098	899	122		9	132	629	8	35	672	80	0	15	95
20 N	20	31	098	1,946	446	12	63	521	613	156	149	918	335	50	122	507
21 N	20	34	093	991	343	6	26	375	307	69	37	413	158	9	36	203
22 N	20	34	098	271	63	5	4	72	83	30	18	131	47	7	14	68
23 N	22	34	093	2,108	768	12	51	831	695	136	60	891	309	19	58	386
24 N	20	31	097	1,128	389	6	40	435	368	39	49	456	174	7	56	237
26 N	20	31	098	1,660	297	3	23	323	1,024	30	51	1,105	193	4	35	232
27 N	20	31	098	2,233	587		76	668	908	90	94	1,092	364	27	82	473
28 N	20	31	098	1,557	484	7	59	550	516	80	68	664	256	21	66	343
29 N	20	31	098	1,989	551	4	56	611	847	80	61	988	312	13	65	390
30 N	20	31	098	2,458	685	7	72	764	962	94	105	1,161	401	23	109	533
31 N	20	31	098	2,162	507	15	75	597	751	147	132	1,030	373	32	130	535
32 N	23	29	093	13		0	0		6	2	0	8	4	0	0	4
33 N	23	29	094	4	2	0	0	2	2	0	0	2	0	0	0	0
34 N	22	34	098	429	193		7	201	162	4	3	169	50	3	6	59
35 N	23	31	093	109	22		3	26	30	30	5	65	10	3	5	18
36 N	20	31	097	1,488	429	5	42	476	609	34	54	697	253	9	53	315
37 N	20	34	097	985	336	5	30	371	317	65	46	428	137	16	33	186

PRECINCT	CONG	SEN	HSE	TOTAL	REPUBLICAN				DEMOCRAT				OTHER			
					WHITE	BLACK	OTHER	TOTAL	WHITE	BLACK	OTHER	TOTAL	WHITE	BLACK	OTHER	TOTAL
38 N	20	31	098	998	271	3	46	320	391	35	39	465	150	10	53	213
39 N	20	31	098	1,833	672	6	31	709	615	82	62	759	277	16	72	365
40 N	20	34	098	568	162	0	20	182	223	32	27	282	74	5	25	104
41 N	20	34	093	2	0	0	0	0	0	0	0	1	0	0	0	0
42 N	20	31	097	1,345	372	2	37	411	506	47	75	628	246	7	53	306
43 N	22	31	100	79	17	0	6	23	28	3	3	34	19	0	3	22
1 P	20	29	092	1,374	310	7	30	347	528	128	84	740	202	32	53	287
2 P	20	29	093	186	45	2	6	53	65	18	8	91	36	2	4	42
3 P	20	29	092	1,185	296	5	17	318	521	27	60	608	223	5	31	259
4 P	20	29	092	1,865	541	6	29	576	739	92	80	911	313	10	55	378
5 P	20	29	092	1,516	421	2	15	438	650	22	67	739	286	11	42	339
6 P	22	25	092	1,032	378	0	13	391	399	9	29	437	178	4	22	204
7 P	22	25	092	831	299	1	15	315	335	3	20	358	144	3	11	158
8 P	22	25	092	5		0	0			0	0		3	0	0	3
9 P	23	29	093	259	39	3	6	48	82	81	15	178	22	8	3	33
10 Q	22	25	091	1,831	907		32	940	448	2	20	470	377	0	44	421
20 Q	22	25	091	413	276	0	12	288	63	0	7	70	51	0	4	55
30 Q	22	25	091	2,153	887	3	37	927	662	12	51	725	449	3	49	501
31 Q	22	25	091	1,312	589	0	27	616	358	4	25	387	278		30	309

PRECINCT	CONG	SEN	HSE	TOTAL	REPUBLICAN				DEMOCRAT				OTHER			
					WHITE	BLACK	OTHER	TOTAL	WHITE	BLACK	OTHER	TOTAL	WHITE	BLACK	OTHER	TOTAL
32 Q	22	25	091	1,039	438	0	22	460	323	3	25	351	209		18	228
33 Q	22	25	091	847	419	0	14	433	222		19	242	156	2	14	172
40 Q	22	32	097	2,499	916	5	98	1,019	700	49	81	830	504	13	133	650
41 Q	22	32	097	2,313	664	4	81	749	848	46	95	989	459	16	100	575
42 Q	22	32	097	1,377	567	2	44	613	415	13	33	461	266	0	37	303
43 Q	22	32	097	1,800	658	8	86	752	486	54	53	593	369	14	72	455
44 Q	19	32	097	696	238	0	32	270	197	23	25	245	136	11	34	181
45 Q	22	32	097	1,142	427	2	41	470	325	22	29	376	236	5	55	296
46 Q	22	32	097	1,246	426	3	44	473	419	36	39	494	228	4	47	279
50 Q	17	35	105	1,091	64	19	23	106	239	486	78	803	38	78	66	182
51 Q	17	35	105	349	72	3	19	94	108	22	40	170	52	9	24	85
52 Q	17	35	105	511	136		14	151	269	6	17	292	58		9	68
60 Q	20	34	098	1,464	382	0	127	509	393	31	103	527	246	10	172	428
61 Q	20	34	098	2,104	625	13	148	786	523	61	180	764	332	17	205	554
62 Q	20	34	098	2,584	784	3	159	946	784	39	159	982	442	16	198	656
63 Q	20	34	098	1,567	291	5	115	411	473	37	238	748	211	17	180	408
64 Q	20	34	098	1,067	251	6	94	351	261	48	108	417	165	10	124	299
65 Q	20	34	098	1,768	498	4	107	609	536	38	151	725	282	8	144	434

PRECINCT	CONG	SEN	HSE	TOTAL	REPUBLICAN				DEMOCRAT				OTHER			
					WHITE	BLACK	OTHER	TOTAL	REPS	WHITE	BLACK	OTHER	TOTAL	WHITE	BLACK	OTHER
66 Q	20	34	098	1,392	311	0	85	396	624	IO	84	718	177	8	93	278
67 Q	20	34	097	1,139	293	7	112	412	235	37	95	367	190	15	155	360
68 Q	20	34	097	1,293	347	5	169	521	228	51	126	405	202	IO	155	367
69 Q	20	34	097	922	225	2	82	309	196	41	106	343	140	5	125	270
70 Q	20	34	097	1,667	621	2	85	708	525	16	45	586	278	5	90	373
71 Q	20	34	097	2,079	689	2	168	859	617	29	65	711	348	10	151	509
72 Q	20	34	097	1,783	535	8	165	708	444	70	131	645	273	18	139	430
73 Q	20	34	097	1,036	337	4	107	448	218	34	61	313	171	10	94	275
74 Q	20	34	097	2,255	614	13	178	805	523	83	191	797	373	21	259	653
75 Q	20	34	098	901	329	7	52	388	251	20	44	315	142	2	54	198
76 Q	20	34	097	1,972	654	3	105	762	617	33	86	736	320	10	144	474
77 Q	20	34	097	1,181	414	4	69	487	349	15	54	418	195	4	77	276
78 Q	20	34	097	2,119	736	8	139	883	588	56	116	760	332	IO	134	476
90 Q	20	34	097	1,156	410	6	98	514	356	27	43	426	150	5	61	216
91 Q	23	34	097	231	94	0	18	112	81	3	5	89	23	0	7	30
92 Q	20	34	097	1,601	527	4	158	689	530	30	76	636	191	8	77	276
93 Q	23	34	097	222	75	0	19	94	75	6	5	86	33	2	7	42
94 Q	20	34	097	1,662	606	3	173	782	519	26	73	618	185	6	71	262
95 Q	23	34	097	20	6	0	0	6	3	7	0	IO	3	0	4	

PRECINCT	CONG	SEN	HSE	TOTAL	REPUBLICAN				DEMOCRAT				OTHER			
					WHITE	BLACK	OTHER	TOTAL	WHITE	BLACK	OTHER	TOTAL	WHITE	BLACK	OTHER	
96 Q	23	34	097	4	2	0	0	2	0	0			0	0		
97 Q	23	34	097	4		0		2		0	0		0	0		
1 R	22	25	091	2,218	1,017	3	62	1,082	579	19	48	646	425	5	60	490
2 R	22	25	091	1,421	653		29	683	438	8	24	470	237	2	29	268
3 R	23	29	092	115	33		12	46	25	5	13	43	20	0	6	26
4 R	22	25	091	1,511	706		39	746	441	5	30	476	258	0	31	289
5 R	22	25	091	2,363	934	3	47	984	799	8	57	864	446	8	61	515
6 R	22	25	091	1,313	541	0	21	562	457	2	27	486	226		38	265
7 R	22	25	091	1,098	453	0	31	484	328	17	37	382	191	4	37	232
8 R	22	25	091	1,421	646	3	24	673	447	10	36	493	227		27	255
9 R	22	25	091	1,433	680		21	702	401	12	25	438	250		42	293
10 R	22	25	091	1,326	574	2	25	601	392	12	36	440	240		44	285
11 R	22	25	091	1,435	572	3	45	620	433	16	51	500	268	6	41	315
12 R	22	25	091	1,344	621		29	651	409	15	32	456	214	2	21	237
13 R	22	25	091	1,560	689	2	32	723	508	7	40	555	247		34	282
14 R	22	29	092	134	37	0	9	46	45		4	50	25	0	13	38
15 R	22	25	091	1,363	602	0	14	616	485	3	13	501	222	2	22	246
16 R	22	25	091	1,910	953	0	42	995	519	7	37	563	312	3	37	352

PRECINCT	CONG	SEN	HSE	TOTAL	REPT'BLICAN			DEMOCRAT			OTHER					
					WHITE	BLACK	OTHER	WHITE	BLACK	OTHER	WHITE	BLACK	OTHER			
17 R	22	25	091	700	295	0	29	324	212	8	15	235	123	1	17	141
18 R	22	25	093	196	35		15	51	43	16	14	73	53	4	15	72
20 R	22	25	091	2,101	990	3	39	1,032	622	19	46	687	332	3	47	382
21 R	22	25	091	1,145	483	1	28	512	352	10	26	388	209	3	33	245
22 R	22	25	091	1,686	576	4	33	613	585	21	71	677	341	7	48	396
23 R	22	25	091	1,602	653		32	686	506	9	39	554	314	5	43	362
24 R	22	25	091	1,809	874		36	911	543	7	37	587	278	0	33	311
25 R	22	29	091	191	105	0		106	53	0	4	57	25	0	3	28
26 R	20	29	092	1,432	415	2	17	434	597	23	73	693	270	5	30	305
27 R	20	29	092	1,671	363	11	38	412	659	105	92	856	306	26	71	403
28 R	20	29	092	1,200	324	4	26	354	481	29	60	570	226	8	42	276
29 R	20	29	092	818	231	2	20	253	304	12	39	355	181	3	26	210
30 R	22	25	092	74	32	0		33	28	0		29	11	0		12
31 R	20	29	093	1,217	191	7	23	221	523	107	89	719	228	12	37	277
32 R	23	29	093	1,214	78	43	19	140	157	675	82	914	53	74	33	160
33 R	23	29	093	1,664	81	72	17	170	135	997	94	1,226	89	111	68	268
34 R	23	29	093	1,056	21	38	3	62	42	796	44	882	8	82	22	112
35 R	23	29	093	1,737	59	48	15	122	103	1,239	82	1,424	27	113	51	191

PRECINCT	CONG	SEN	HSE	TOTAL	REPUBLICAN				DEMOCRAT				OTHER			
					WHITE	BLACK	OTHER	TOT REPS	WHITE	BLACK	OTHER	TOT DEMS	WHITE	BLACK	OTHER	TOT OTA
36 R		29	093	1,761	18	69	10	97	42	1,372	68	1,482	15	133	34	182
37 R	23	29	093	1,695	140	44	30	214	283	734	135	1,152	158	91	80	329
38 R	23	29	093	1,684	3	68	4	75	17	1,421	44	1,482	2	97	28	127
39 R	23	29	093	1,813	44	69	8	121	84	1,321	89	1,494	50	103	45	198
40 R	23	29	093	1,502	5	60	7	72	11	1,222	67	1,300	4	85	41	130
41 R	23	29	093	1,217	135	22	16	173	269	467	96	832	118	59	35	212
42 R	23	29	093	230	27	8	5	40	29	92	17	138	23	12	17	52
43 R	20	31	093	455	145	3	10	158	162	15	15	192	85	5	15	105
44 R	23	29	093	990	144	10	12	166	287	279	40	606	151	23	44	218
45 R	23	29	093	1,543	17	52	6	75	99	1,133	67	1,299	21	117	31	169
46 R	20	29	091	18	4	0	0	4	10	0	11	1	0	2	3	
47 R	20	29	091	40	20	0	0	20	10	0	11	8	0	0	9	
48 R	20	29	092	2,578	787	5	47	839	1,003	39	82	1,124	532	10	73	615
49 R	22	25	091	1,608	678	2	28	708	507	8	32	547	302	4	47	353
50 R	22	25	091	1,532	743	2	44	789	388	12	18	418	283	2	40	325
51 R	22	25	091	1,083	523	0	15	538	333	3	17	353	177	0	15	192
52 R	22	25	091	1,254	688		31	720	277	4	12	293	223	0	18	241
53 R	22	25	091	1,193	591	0	17	608	336	2	13	351	214	0	20	234
54 R	22	25	091	1,667	795		31	827	410	9	30	449	356		34	391



PRECINCT	CONG	SEN	HSE	TOTAL	REPUBLICAN			DEMOCRAT			OTHER					
					WHITE	BLACK	OTHER TOT REPS	WHITE	BLACK	OTHER TOT DEMS	WHITE	BLACK	OTHER TOT OTH			
55 R	22	25	091	1,438	707	2	29	738	442	8	20	470	206	2	22	230
56 R	23	31	093	246	28	3	4	35	61	82	18	161	42	3	5	50
57 R	22	29	092	255	109	0	4	113	104	4	8	116	23	0	3	26
58 R	20	31	093	819	310	0	9	319	319	8	12	339	142	2	17	161
59 R	20	31	093	1,045	414	0	15	429	359	11	22	392	192	4	28	224
60 R	20	31	093	1,228	359	3	36	398	463	61	48	572	213	8	37	258
61 R	20	31	091	327	67	8	10	85	117	17	16	150	70	2	20	92
62 R	20	31	093	1,502	396	5	30	431	570	62	74	706	295	7	63	365
63 R	22	25	091	1,288	479	3	17	499	430	6	32	468	286	3	32	321
64 R	22	31	100	1,869	494	7	84	585	674	50	119	843	334	7	100	441
65 a_	20	31	093	1,743	438	13	128	579	548	141	117	806	235	16	107	358
66 R	23	29	093	37	5			7	10	7	2	19	6		4	11
67 R	20	31	093	1,461	440	5	75	520	541	26	59	626	247	5	63	315
68 R	23	29	093	1,027	62	35	18	115	113	621	67	801	29	60	22	111
69 R	23	29	093	1,048	22	25	11	58	20	812	42	874	10	80	26	116
71 R	23	32	092	742	148	2	9	159	298	115	26	439	100	23	21	144
72 R	23	31	093	192	14	8	6	28	28	79	15	122	9	14	19	42
73 R	19	32	092	1,342	514	3	36	553	392	49	48	489	258	5	37	300

PRECINCT	CONG	SEN	HSE	TOTAL	REPUBLICAN				DEMOCRAT				OTHER			
					WHITE	BACK	OTHER	REPS	WHITE	BACK	OTHER	DEMS	WHITE	BACK	OTHER	
74 R	20	29	093	99	28	0	0	28	37	1	4	42	25	1	3	29
75 R	22	25	091	1,174	449	4	19	472	380	11	25	416	245	2	39	286
76 R	22	25	091	990	379	2	13	394	318	12	21	351	216	2	27	245
78 R	23	29	093	492	135		11	147	142	84	22	248	74	10	13	97
79 R	23	29	093	1,110	180	12	25	217	350	213	90	653	163	34	43	240
82 R	23	31	093	858	217	8	8	233	296	109	28	433	156	12	24	192
83 R	20	31	093	1,010	304	4	15	323	378	24	27	429	225	6	27	258
84 R	20	31	093	1,167	439	3	20	462	408	13	28	449	230	4	22	256
85 R	20	29	093	14	2	0	0	2	6	0	0	6	5	0		6
87 R	23	29	093	135	26	0	2	28	59	13	6	78	18	3	8	29
88 R	23	29	093	295	47	4	4	55	118	36	18	172	41	10	17	68
89 R	20	29	093	531	112		11	124	210	38	32	280	97	8	22	127
90 R	20	29	091	230	63	0	5	68	94	2	7	103	42	2	15	59
91 R	20	25	091	63	20	0	0	20	19	0	3	22	19	0	2	21
92 R	22	31	093	19	3	0	0	3		5	5	11	4	0		5
93 R	22	31	093	5		0	0			2		4	0	0	0	0
94 R	22	31	093	7		0		2	3	0		4		0	0	
95 R	22	31	093	582	166		12	179	227	15	20	262	122	0	19	141
96 R	20	31	093	150	45	0		46	56	14	3	73	23	2	6	31

PRECINCT	CONG	SEN	HSE	TOTAL	REPUBLICAN				DEMOCRAT				OTHER			
					WHITE	BLACK	OTHER	TOTREPS	WHITE	BLACK	OTHER	TOTREPS	WHITE	BLACK	OTHER	TOTREPS
97 R	20	29	093	43	5		2	8	11	5	6	22	11	2	0	13
98 R	20	29	093	182	41	0	3	44	76	5	13	94	38		5	44
99 R	23	29	093	845	2	37	2	41	8	673	31	712	5	48	39	92
100 R	22	25	092	103	36	0		37	34	0	8	42	20	0	4	24
101 R	19	32	092	989	364	4	33	401	266	48	45	359	184	13	32	229
104 R	23	29	093	1,935	96	80	16	192	144	1,234	115	1,493	43	142	65	250
105 R	23	29	093	1,835	72	61	10	143	105	1,212	102	1,419	37	175	61	273
106 R	20	29	093	225	46	2	23	71	57	20	32	109	26	2	17	45
107 R	23	29	093	1,218	124	36	34	194	231	485	96	812	101	44	67	212
108 R	22	31	093	389	170	0	9	179	126	3	8	137	69	0	4	73
109 R	23	31	093	36	5	0	5	10	10	4	4	18	5	0	3	8
110 R	23	31	093	35	3	0	3	6	5	16	4	25	2	0	2	4
112 R	19	32	095	32	14		2	17	11	0	2	13		0		2
113 R	22	31	093	23	9	0	0	9	3	0		4	9	0		10
114 R	20	31	093	817	244	3	47	294	276	16	42	334	143	7	39	189
115 R	20	31	093	1,350	393	2	61	456	482	39	93	614	221	6	53	280
116 R	22	31	093	1,237	484		16	501	441	4	33	478	232	1	25	258
1 S	20	31	100	1,119	343	4	27	374	445	12	41	498	205	3	39	247

NON OFFICIAL DOCUMENT  
 PGM: BCRGSTRI

PRECINCT	CONG	SEN	HSE	TOTAL	WHITE	REPUBLICAN			DEMOCRAT			OTHER				
						BCACK	OTHER	TOTREPS	WHITE	BCACK	OTHER	TOTDEMS	WHITE	BCACK	OTHER	TOTOTR
2 S	20	31	100	2,013	262	33	52	347	460	732	122	1,314	190	73	89	352
3 S	22	31	091	38	8	0		9	15	0	0	15	11	0	3	14
4 S	20	31	100	1,248	62	25	9	96	110	855	50	1,015	44	61	32	137
5 S	20	31	100	2,197	486	5	66	557	932	31	112	1,075	452	13	100	565
6 S	20	31	100	1,803	494	2	46	542	839	24	59	922	287	6	46	339
7 S	20	31	100	1,476	381	4	37	422	565	33	86	684	297	11	62	370
8 S	20	31	100	1,301	312	4	31	347	529	47	67	643	248	3	60	311
9 S	20	31	100	1,095	213	7	28	248	271	371	36	678	112	30	27	169
10 S	20	31	100	2,150	541	6	68	615	767	101	194	1,062	334	23	116	473
11 S	22	31	100	75	29	0	2	31	13	5		19	24	0		25
12 S	22	31	091	2		0	0			0	0		0	0	0	0
13 S	20	31	100	1,727	400		45	446	787	40	82	909	310	12	50	372
T	20	31	100	2,101	493	7	100	600	680	109	140	929	389	29	154	572
2 T	20	31	100	2,020	528	3	61	592	727	42	155	924	362	26	116	504
3 T	22	31	100	974	330		35	366	342	14	49	405	159	6	38	203
4 T	20	31	100	1,655	414	6	40	460	517	75	108	700	346	39	110	495
5 T	20	31	100	1,616	395	7	58	460	554	52	144	750	280	19	107	406
6 T	20	34	097	1,069	350	0	54	404	397	11	56	464	159	0	42	201
7 T	20	34	097	1,945	627	3	56	686	712	14	86	812	362	6	79	447

PRECINCT	CONG	SEN	HSE	TOTAL	REPUBLICAN			DEMOCRAT			OTHER					
					WHITE	BLACK	OTHER '01' REPS	WHITE	BLACK	OTHER	TOT	WHITE	BLACK	OTHER	TOT	O'TH.
8 T	20	34	097	1,921	567	8	114	689	580	63	145	788	254	20	170	444
9 T	20	31	099	2,547	434	28	150	612	696	301	333	1,330	279	64	262	605
10 T	20	31	097	3,153	1,167	3	110	1,280	1,110	31	124	1,265	504	9	95	608
11 T	20	31	100	1,350	400		34	435	557	29	63	649	200	6	60	266
12 T	20	34	097	1,145	325	2	45	372	447	24	49	520	187	9	57	253
13 T	22	31	100	1,282	357		52	410	511	22	43	576	230	6	60	296
14 T	20	31	100	2,010	610	4	75	689	756	39	87	882	330	10	99	439
15 T	20	34	097	2,120	692	4	101	797	676	52	115	843	359	13	108	480
16 T	22	31	100	553	167		16	184	204	25	24	253	90	3	23	116
17 T	20	34	097	2,061	648	7	139	794	692	61	136	889	242	12	124	378
18 'F-	20	34	097	2,110	750	4	191	945	589	51	115	755	292	17	101	410
19 T	20	34	097	1,876	678	12	118	808	591	33	64	688	305	11	64	380
20 T	20	34	097	1,724	419	3	47	469	655	9	92	756	409	8	82	499
21 T	20	34	101	1,021	326	0	63	389	342	40	70	452	126	3	51	180
22 T	20	31	097	626	238	3	35	276	210	8	25	243	82		24	107
23 T	20	31	100	710	224	3	29	256	263	9	37	309	121	2	22	145
24 T	20	31	100	1,780	395	6	84	485	610	35	145	790	354	11	140	505
25 T	20	34	097	982	309	3	81	393	289	35	65	389	129		70	200

PRECINCT	CONG	SEN	HSE	TOTAL	REPUBLICAN			DEMOCRAT				OTHER				
					WHITE	BLACK	OTHER	WHITE	BLACK	OTHER	WHITE	BLACK	OTHER			
26 T	23	34	101	510	140	1	34	175	168	33	35	236	60	2	37	99
27 T	20	34	097	2,357	744	4	84	832	862	25	97	984	434	5	102	541
28 T	20	34	097	940	293	2	29	324	361	26	59	446	129	5	36	170
29 T	20	31	097	291	132	0	10	142	100		11	112	30	0	7	37
30 T	20	31	097	614	230		21	252	203	9	17	229	98	5	30	133
31 T	20	34	097	90	26	0	3	29	31	4	2	37	22			24
32 T	20	34	097	64	21	0	3	24	23		6	30	7	2		10
33 T	20	34	097	4	0	0			0	2	0	2	1	0	0	
34 T	22	31	097	318	76	0	11	87	153	2	11	166	46	0	19	65
35 T	20	34	100	2,379	587	2	49	638	1,256	10	80	1,346	312	6	77	395
36 T	22	31	093	208	69	2	11	82	47	7	15	69	42	2	13	57
37 T	20	31	100	1,585	512	3	34	549	655	7	56	718	272	4	42	318
<b>u</b>	22	31	097	1,029	317	2	55	374	351	23	61	435	166	5	49	220
<b>2 u</b>	22	31	097	1,849	611		88	700	672	18	85	775	299	1	74	374
<b>3 u</b>	20	31	100	1,554	466		99	566	567	36	125	728	199	5	56	260
<b>4 u</b>	22	31	097	1,753	587	0	64	651	687	19	57	763	269	2	68	339
<b>5 u</b>	22	31	097	1,822	631	7	76	714	659	15	82	756	267	2	83	352
<b>6 u</b>	20	31	100	1,678	481	0	79	560	695	27	79	801	256	4	57	317

PRECINCT	CONG	SEN	HSE	TOTAL	REPUBLICAN				DEMOCRAT				OTHER			
					WHITE	BACK	OTHER	TOTREPS	WHITE	BACK	OTHER	TOTREPS	WHITE	BACK	OTHER	TOTOTH
7 U	----W	31	100	2,108	528	11	87	626	934	56	110	1,100	263	17	102	382
8 U	20	31	100	1,282	415	2	57	474	521	17	46	584	170	5	49	224
9 U	20	34	097	544	182		55	238	148	23	34	205	64	4	33	101
10 U	20	31	097	46	13	0	0	13	16	3	2	21	8	2	2	12
11 U	20	31	100	928	247	0	41	288	333	38	61	432	141	11	56	208
12 U	22	31	097	1,006	289		25	315	412	14	74	500	137	3	51	191
13 U	20	31	097	493	175	2	22	199	165	11	30	206	71	2	15	88
14 U	20	31	100	1,138	298	5	43	346	486	31	49	566	172	3	51	226
15 U	20	31	100	1,785	493	17	107	617	652	40	102	794	243	20	111	374
V	20	31	099	894	240	0	29	269	359	3	36	398	186	3	38	227
2 V	20	31	099	972	213		35	249	434	17	47	498	166	6	53	225
3 V	20	31	099	1,460	378	0	36	414	709	3	54	766	237	3	40	280
4 V	20	31	099	1,267	253		109	363	519	25	85	629	194	5	76	275
5 V	20	31	105	911	264		41	306	356	4	36	396	160	2	47	209
6 V	20	31	099	1,189	239		64	304	611	3	45	659	190	2	34	226
7 V	20	31	099	1,690	404	3	41	448	667	87	106	860	278	25	79	382
8 V	20	31	099	952	207	3	20	230	408	31	56	495	164	4	59	227
9 V	20	31	099	1,273	298	10	52	360	524	27	79	630	212	10	61	283
10 V	20	31	099	1,171	367	0	21	388	485	3	38	526	217	3	37	257

PRECINCT	CONG	SEN	HSE	TOTAL	REPUBLICAN			DEMOCRAT			OTHER						
					WHITE	BLACK	OTHER	WHITE	BLACK	OTHER	WHITE	BLACK	OTHER				
11	V	20	31	105	884	314	0	20	334	361	9	24	394	134	0	22	156
12	V	20	31	105	1,137	275	3	21	299	487	24	62	573	197	6	62	265
13	V	20	31	105	1,365	374	3	37	414	576	25	53	654	235	6	56	297
14	V	17	35	099	735	6	24	11	41	18	569	33	620	9	53	12	74
15	V	17	31	105	1,680	324	10	62	396	580	115	179	874	243	38	129	410
16	V	20	31	099	663	137	7	16	160	261	32	45	338	120	5	40	165
17	V	20	31	100	1,409	36	46	13	95	49	1,000	70	1,119	34	114	47	195
18	V	17	31	099	882	173	2	33	208	303	75	93	471	126	16	61	203
19	V	20	31	099	2,171	415	16	85	516	772	150	204	1,126	331	29	169	529
20	V	20	31	099	1,327	325	6	113	444	446	70	125	641	133	18	91	242
21	V..	20	31	099	1,391	271	2	32	305	729	44	97	870	160	6	50	216
22	V	20	31	099	1,912	414	2	93	509	747	74	160	981	296	11	115	422
23	V	17	31	099	1,440	241	10	65	316	494	134	152	780	204	30	110	344
24	V	17	31	105	1,238	207	10	39	256	431	146	96	673	169	36	104	309
25	V	17	31	105	1,840	189	46	63	298	344	695	185	1,224	139	85	94	318
26	V	17	31	105	1,332	85	38	38	161	173	636	130	939	72	82	78	232
27	V	17	35	099	855	188	4	30	222	309	52	59	420	151	9	53	213
28	V	17	31	099	1,631	466	5	67	538	683	46	90	819	209	12	53	274



PRECINCT	CONG	SEN	HSE	TOTAL	REPUBLICAN				DEMOCRAT				OTHER			
					WHITE	BLACK	OTHER	TOT REPS	WHITE	BLACK	OTHER	TOT DEMS	WHITE	BLACK	OTHER	TOT OTH
29 V	20	31	099	1,666	449	2	62	513	723	37	82	842	228	5	78	311
30 V	20	31	099	808	235	0	17	252	347	11	59	417	109	2	28	139
31 V	20	31	099	2,041	462	3	63	528	984	35	84	1,103	332	9	69	410
32 V	20	31	099	1,909	402	0	24	426	1,150	8	50	1,208	230	4	41	275
33 V	20	31	099	1,336	313	11	67	391	469	56	114	639	211	19	76	306
34 V	20	31	099	761	251		24	276	299	13	39	351	100	2	32	134
35 V	20	31	099	1,005	329	6	33	368	376	37	48	461	144	7	25	176
36 V	17	31	099	570	176	4	33	213	219	21	24	264	59	5	29	93
37 V	20	31	099	1,530	487	2	64	553	670	19	64	753	170	5	49	224
38 V	17	31	099	1,183	336	7	46	389	488	40	73	601	137	2	54	193
39 V	17	35	099	1,887	500	8	71	579	696	115	135	946	231	27	104	362
40 V	17	35	099	1,303	375	7	52	434	450	90	103	643	153	19	54	226
41 V	17	35	099	1,330	184	3	39	226	750	62	94	906	138	9	51	198
42 V	17	35	099	613	86	2	26	114	345	20	36	401	71	7	20	98
43 V	17	35	099	883	140	12	34	186	400	97	78	575	78	16	28	122
44 V	17	35	099	867	188	7	52	247	227	130	91	448	93	16	63	172
45 V	17	35	099	1,701	344	5	105	454	552	80	221	853	206	19	169	394
46 V	20	31	099	1,189	289	3	67	359	410	47	118	575	161	12	82	255
47 V	20	31	099	1,367	309	4	83	396	472	65	141	678	174	9	110	293

PRECINCT	CONG	SEN	HSE	TOTAL	REPUBLICAN				DEMOCRAT				OTHER			
					WHITE	BLACK	OT	ER	OT	DEMS	WHITE	BLACK	OT	ER		
48 V	17	35	099	892	135	4	56	195	245	83	138	466	122	26	83	231
49 V	17	35	099	1,814	302	19	148	469	521	185	258	964	155	50	176	381
50 V	17	35	099	1,222	253	10	95	358	370	64	155	589	149	14	112	275
51 V	17	35	099	1,296	244	11	99	354	362	98	209	669	117	13	143	273
52 V	17	35	099	1,330	273	5	113	391	432	63	165	660	131	19	129	279
53 V	20	35	099	1,389	318	4	93	415	477	51	184	712	156	8	98	262
54 V	20	31	099	1,178	249	2	23	274	632	5	53	690	182	4	28	214
55 V	17	31	099	960	229	3	65	297	309	55	109	473	102	8	80	190
56 V	20	31	099	1,159	246	8	85	339	403	35	131	569	164	8	79	251
57 V	20	31	099	1,120	201	7	91	299	400	51	150	601	122	15	83	220
58 V...	20	31	099	1,437	312	3	27	342	859	16	69	944	111	2	38	151
59 V	20	31	099	1,565	352	6	106	464	527	74	184	785	188	16	112	316
60 V	17	35	099	881	157		20	178	529	7	34	570	110	4	19	133
61 V	20	31	099	1,475	314	2	13	329	863	10	37	910	214	0	22	236
62 V	20	31	099	1,361	296	5	82	383	462	53	164	679	173	19	107	299
63 V	20	31	100	1,806	395	3	78	476	787	24	108	919	301	12	98	411
64 V	17	31	099	39	7	0	2	9	15	0	8	23	2	0	5	7
65 V	20	31	099	129	25	0	12	37	43	2	11	56	22		13	36

PRECINCT	CONG	SEN	HSE	TOTAL	REPUBLICAN			DEMOCRAT			OTHER					
					WHITE	BLACK	OTHER	WHITE	BLACK	OTHER	WHITE	BLACK	OTHER			
66 V	17	31	099	685	138	3	21	162	228	42	59	329	137	21	36	194
67 V	20	31	099	8	2	0		3	2	0	0	2		0	2	3
68 V	20	31	099	1,424	327	4	41	372	625	10	88	723	262	6	61	329
69 V	22	31	100			0	0		0	0	0	0	0	0	0	0
70 V	22	31	091	20	6	0		7	9			11	2	0	0	2
71 V	20	31	100	713	182	2	16	200	309	15	25	349	143	2	19	164
72 V	17	35	105	5	0	0	0	0	0	2	3	5	0	0	0	0
<b>W</b>	17	35	103	744	91	12	30	133	129	260	67	456	45	49	61	155
<b>2 W</b>	17	35	103	1,475	142	30	39	211	292	601	132	1,025	68	86	85	239
<b>3 W</b>	17	35	103	760	63	17	14	94	85	386	72	543	21	69	33	123
<b>4 W</b>	23	31	105	1,306	95	34	52	181	100	631	159	890	41	111	83	235
<b>5 W</b>	17	35	103	872	94	16	38	148	141	316	109	566	44	44	70	158
<b>6 W</b>	17	34	105	1,811	243	26	106	375	337	536	226	1,099	114	93	130	337
<b>7 W</b>	17	34	103	1,011	117	18	41	176	190	357	109	656	44	72	63	179
<b>8 W</b>	17	34	103	1,326	113	26	52	191	182	626	109	917	55	104	59	218
<b>9 W</b>	17	34	103	1,105	90	34	42	166	125	564	82	771	28	89	51	168
<b>10 W</b>	17	34	103	1,033	147	16	58	221	177	339	111	627	52	55	78	185
<b>11 W</b>	17	34	105	1,537	202	31	57	290	268	528	169	965	92	85	105	282
<b>12 W</b>	17	34	105	2,111	109	44	91	244	186	960	275	1,421	65	200	181	446

PRECINCT	CONG	SEN	HSE	TOTAL	REPUBLICAN			DEMOCRAT			OTHER						
					WHITE	BLACK	OTHER	TOTAL	WHITE	BLACK	OTHER	TOTAL					
13	W	23	34	103	898	56	22	21	99	91	495	75	661	18	76	44	138
14	W	21	31	105	1,462	269	17	273	559	194	229	198	621	78	26	178	282
15	W	17	35	105	954	142	13	43	198	207	212	123	542	67	35	112	214
16	W	17	35	103	1,693	243	26	86	355	364	500	193	1,057	106	72	103	281
17	W	23	34	112	1,720	136	42	65	243	277	701	182	1,160	68	136	113	317
18	W	17	31	105	1,664	158	50	95	303	186	722	181	1,089	61	118	93	272
19	W	21	34	112	1,387	181	8	376	565	113	196	199	508	83	33	198	314
20	W	21	34	101	712	165	7	125	297	84	78	78	240	84	12	79	175
21	W	21	34	101	1,243	153	11	231	395	116	271	165	552	100	47	149	296
22	W	21	34	112	1,989	253	19	397	669	183	296	323	802	120	48	350	518
23	W	21	34	101	1,890	331	10	328	669	282	203	275	760	170	39	252	461
24	W	21	34	101	2,153	265	20	428	713	256	346	344	946	148	58	288	494
25	W	21	34	112	1,852	162	26	337	525	139	405	348	892	95	45	295	435
26	W	21	34	102	1,303	77	20	268	365	70	315	246	631	50	42	215	307
27	W	21	34	112	1,642	303	18	366	687	277	192	151	620	125	32	178	335
28	W	21	31	112	1,606	161	15	304	480	169	288	255	712	103	48	263	414
29	W	23	31	105	1,244	138	14	159	311	168	284	194	646	90	50	147	287
30	W	17	31	105	954	45	23	86	154	67	395	142	604	32	70	94	196

PRECINCT	CONG	SEN	HSE	TOTAL	REPUBLICAN			DEMOCRAT			OTHER						
					WHITE	BCACK	OTHER '10' REPS	WHITE	BCACK	OTHER TOT DEMS	WHITE	BCACK	OTHER TOTOTH.				
31	W	17	35	105	1,386	202	10	90	302	296	320	178	794	95	65	130	290
32	W	23	34	105	1,075	73	32	27	132	100	578	90	768	25	94	56	175
	X	17	31	105	1,143	265	15	59	339	406	80	106	592	114	19	79	212
2	X	17	31	099	431	98	6	27	131	157	31	38	226	46	2	26	74
3	X	17	31	099	1,566	323	6	87	416	464	128	207	799	174	38	139	351
4	X	20	31	099	670	175	2	65	242	209	22	54	285	82	3	58	143
5	X	20	31	100	1,632	456	13	77	546	651	72	93	816	192	13	65	270
6	X	20	31	100	2,057	487	14	133	634	618	204	188	1,010	219	45	149	413
7	X	20	31	100	1,983	532	4	196	732	708	43	141	892	223	4	132	359
8	X	17	31	100	1,122	252	8	84	344	314	92	145	551	112	29	86	227
9	X	17	34	099	1,929	245	28	70	343	688	436	143	1,267	140	68	111	319
10	X	17	34	099	1,275	168	2	27	197	860	32	41	933	103	5	37	145
11	X	20	34	100	1,566	503	3	103	609	584	48	74	706	187	15	49	251
12	X	21	34	101	791	205		75	281	301	3	54	358	102	4	46	152
13	X	17	35	105	1,310	294	11	96	401	436	103	145	684	122	23	80	225
14	X	20	34	100	1,492	189	4	63	256	912	49	73	1,034	145	7	50	202
15	X	20	34	100	2,615	668	12	147	827	896	177	200	1,273	316	38	161	515
16	X	20	34	100	2,046	378	11	166	555	516	246	244	1,006	217	58	210	485

PRECINCT	CONG	SEN	HSE	TOTAL	REPUBLICAN				DEMOCRAT				OTHER				
					WHITE	BLACK	OTHER	TOTREPS	WHITE	BLACK	OTHER	TOTREPS	WHITE	BLACK	OTHER	TOTOTH	
17 X	--W-	34	100	1,016	315	5	81	401	361	24	61	446	119	4	46	169	
18 X	20	31	100	1,620	423	8	116	547	521	111	131	763	171	23	116	310	
19 X	20	31	100	2,304	511	15	125	651	787	219	215	1,221	271	35	....	126	432
20 X	20	34	105	884	199	4	51	254	327	54	78	459	100	15	56	171	
21 X	23	31	105	1,465	158	5	103	266	906	45	111	1,062	78	5	54	137	
22 X	23	31	105	1,924	240	2	60	302	1,348	28	74	1,450	131	3	38	172	
23 X	23	31	105	2,100	278	0	91	369	1,376	29	109	1,514	157	6	54	217	
24 X	23	31	105	901	118	0	58	176	545	17	62	624	59	3	39	101	
25 X	17	34	105	1,998	304	22	152	478	327	483	248	1,058	168	103	191	462	
26 X	17	31	105	1,140	122	31	60	213	172	357	163	692	75	61	99	235	
27 X	21	34	101	1,430	372	14	201	587	301	173	112	586	129	19	109	257	
28 X	17	35	099	22		0		2	3	4	7	14	0		5	6	
29 X	17	31	105	1,522	245	28	114	387	293	283	187	763	154	59	159	372	
30 X	21	31	112	2,370	686	18	215	919	692	153	150	995	263	27	166	456	
31 X	20	34	100	1,302	354		73	428	476	51	90	617	167	10	80	257	
32 X	21	34	101	879	183	2	178	363	150	68	114	332	73	15	96	184	
33 X	20	34	100	884	116		69	186	555	17	46	618	53	3	24	80	
34 X	20	34	100	1,506	353	12	85	450	535	88	116	739	199	18	100	317	
35 X	21	34	IOI	1,849	366	17	211	594	409	158	243	810	199	34	212	445	



PRECINCT	CONG	SEN	HSE	TOTAL	REPUBLICAN			DEMOCRAT			OTHER					
					WHITE	BLACK	OTHER	WHITE	BLACK	OTHER	WHITE	BLACK	OTHER			
54 X	21	34	101	1,818	302	9	414	725	266	195	231	692	133	43	225	401
55 X	21	34	101	1,718	435	13	187	635	358	156	178	692	179	30	182	391
56 X	21	31	101	910	223	9	103	335	158	112	115	385	88	25	77	190
57 X	21	31	112	1,620	311	20	256	587	265	179	220	664	160	35	174	369
59 X	17	31	105	1,345	251	10	113	374	273	173	190	636	165	35	135	335
60 X	17	31	099	120	19	0		20	72	5	2	79	13	0	8	21
61 X	17	31	100	462	75	2	27	104	116	76	60	252	41	22	43	106
62 X	17	35	105	1,001	205	6	57	268	339	94	94	527	133	18	55	206
63 X	20	31	100	520	130		42	173	173	21	60	254	54	3	36	93
64 X	20	31	100	5	2	0	0	2	2	0	0	2		0	0	
65 X	20	31	099	1,065	207	10	66	283	283	106	132	521	135	17	109	261
67 X	17	34	099	1,440	288	14	101	403	290	268	166	724	154	48	111	313
68 X	23	31	105	1,843	241	4	103	348	1,161	32	100	1,293	148	2	52	202
Y	20	31	105	930	209	0	82	291	439	2	33	474	126	0	39	165
2 Y	20	31	105	848	141		79	221	455	2	32	489	92	0	46	138
3 Y	20	31	105	1,576	310		96	407	826	10	99	935	176	4	54	234
4 Y	20	31	105	864	175		53	229	464	2	48	514	88		32	121
5 Y	20	31	105	1,224	214	2	47	263	643	9	71	723	171	5	62	238
6 Y	20	31	105	1,397	268	3	47	318	748	11	86	845	182	4	48	234



PRECINCT	CONG	SEN	HSE	TOTAL	REPUBLICAN				DEMOCRAT				OTHER			
					WFL	BC	CK	OTHER	TOT	REPS	WFL	BC	CK	OTHER	TOT	OIA
7 Y	20	31	105	1,650	354	3	58	415	810	22	101	933	220	4	78	302
8 Y	20	31	105	1,147	299		47	347	488	9	61	558	195	0	47	242
9 Y	20	31	105	1,188	254	0	38	292	567	13	71	651	184	2	59	245
10 Y	17	31	105	469	73	4	25	102	144	54	62	260	57	IO	40	107
11 Y	20	31	105	1,626	364	3	62	429	759	24	113	896	218	3	80	301
12 Y	17	31	105	1,109	194	7	51	252	446	64	125	635	134	18	70	222
13 Y	17	31	105	1,242	211	11	85	307	344	189	136	669	116	29	121	266
14 Y	20	31	105	2,016	380	2	62	444	1,062	30	86	1,178	303	6	85	394
15 Y	17	31	105	1,328	25	41	19	85	59	967	85	1,111	18	73	41	132
16 Y	17	31	105	1,217	222	6	79	307	340	157	157	654	125	17	114	256
17 Y	17	31	105	736	IO	19	13	42	25	548	28	601	4	63	26	93
Z	22	25	092	845	211	7	24	242	236	52	75	363	181	5	54	240
3 Z	22	25	092	2,303	656	4	68	728	675	144	138	957	468	20	130	618
4 Z	23	29	092	17	6	0	0	6	4	4		9	2	0	0	2
7 Z	23	29	093	1,727	0	54	5	59	9	1,470	45	1,524	3	123	18	144
8 Z	23	29	092	1,130	140	30	18	188	179	498	54	731	91	73	47	211
9 Z	23	32	092	689	113	12	18	143	123	233	68	424	56	28	38	122
10 Z	23	30	092	1,088	222	5	36	263	275	207	74	556	176	35	58	269

PRECINCT	CONG	SEN	HSE	TOTAL	REPUBLICAN				DEMOCRAT				OTHER				
					WHITE	BACK	OTHER	TOT REPS	WHITE	BACK	OTHER	TOT DEMS	WHITE	BACK	OTHER	TOT OTH.	
11	Z	23	29	092	995	156	17	29	202	192	331	70	593	96	41	63	200
12	Z	23	32	092	326	53	8	7	68	66	84	25	175	42	22	19	83
13	Z	23	32	092	1,202	442	2	22	466	464	29	30	523	188		24	213
15	Z	19	32	096	1,014	157	0	39	196	535	30	53	618	134	7	59	200
18	Z	23	32	094	1,774	342	20	114	476	427	216	209	852	225	40	181	446
22	Z	23	32	092	522	129	3	22	154	176	40	34	250	104	0	14	118
23	Z	20	25	092	1,856	569	2	76	647	658	54	99	811	310	8	80	398
24	Z	20	25	092	1,957	564	2	88	654	646	47	129	822	357	7	117	481
25	Z	22	25	092	1,660	441	3	99	543	490	50	148	688	316	0	113	429
28	Z	23	29	093	1,296		38	2	41	9	1,094	46	1,149		80	25	106
29	Z	23	29	094	880	2	23	2	27	10	759	19	788	0	53	12	65
31	Z	23	29	093	1,483	3	63		67	14	1,227	42	1,283	2	97	34	133
32	Z	23	29	094	1,219	2	4	3	45	10	1,032	31	1,073	2	77	22	101
33	Z	23	29	094	1,339	4	47	4	55	12	1,118	44	1,174	4	87	19	110
34	Z	23	29	093	2,096	13	75	5	93	24	1,718	85	1,827	5	145	26	176
35	Z	23	29	094	1,536		45	2	48	12	1,290	49	1,351	3	105	29	137
36	Z	20	31	100	697	149	8	47	204	199	65	72	336	95	10	52	157
37	Z	22	31	093	53	5	0	3	8	9	12	14	35	2	0	8	10
43	Z	22	31	100	1,229	341	4	96	441	386	61	94	541	159	17	71	247

PRECINCT	CONG	SEN	HSE	TOTAL	REPUBLICAN			DEMOCRAT			OTHER					
					WHITE	BLACK	OTHER	TOTREPS	WHITE	BLACK	OTHER	TOTDENIS	WHITE	BLACK	OTHER	TOTTEI
51 Z	17	35	105	1,174	210	21	76	307	339	193	120	652	107	24	84	215
52 Z	17	35	105	1,476	245	14	102	361	445	218	173	836	122	36	121	279
53 Z	17	35	105	1,782	2	78	10	90	13	1,454	48	1,515	4	149	24	177
54 Z	17	35	105	1,447	216	15	95	326	335	284	209	828	109	44	140	293
55 Z	20	31	099	697	164	0	13	177	365	7	43	415	90		14	105
57 Z	20	31	093	518	100	3	21	124	126	97	72	295	48	10	41	99
58 Z	20	31	100	79	10	0	7	17	23		14	38	16	0	8	24
59 Z	20	31	099	291	37	0	31	68	48	4	101	153	18	0	52	70
62 Z	23	32	092	524	148	2	20	170	183	37	28	248	75	8	23	106
63 Z	17	35	105	1,647	21	43	12	76	55	1,266	72	1,393	15	130	33	178
65 Z..	20	34	100	2,074	540	3	49	592	969	21	75	1,065	362	8	47	417
72 Z	22	31	097	559	214	3	23	240	190	15	24	229	66	4	20	90
73 Z	20	31	093	603	229	7	18	254	104	27	10	141	151	29	28	208
75 Z	20	32	094	580	121	6	24	151	153	53	63	269	90	17	53	160
76 Z	23	30	092	81	12	2	6	20	18	25	2	45	8	4	4	16

<u>PRECINCT</u>	<u>CONG</u>	<u>SEN</u>	<u>HSE</u>	<u>TOTAL</u>	<u>REPUBLICAN</u>			<u>DEMOCRAT</u>				<u>OTHER</u>				
					<u>WHITE</u>	<u>BLACK</u>	<u>OTHER '10'</u>	<u>REPS</u>	<u>WHITE</u>	<u>BLACK</u>	<u>OTHER</u>	<u>TOT</u>	<u>OEMS</u>	<u>WHITE</u>	<u>BLACK</u>	<u>OTHER '10'</u>
*TOTALS*				1,005,862	241,087	7,731	39,531	288,349	322,139	126,215	61,212	509,566	138,346	19,561	50,040	207,947

PREPARED BY

*Miriam Oliphant*  


---

MIRIAM OLIPHANT  
SUPERVISOR OF ELECTIONS

REGISTERED VOTERS IN BROWARD COUNTY

AS OF: October 31, 2003

RUN DATE: November 13, 2003

NON OFFICIAL DOCUMENT

PGM: BCRGSTR2

PREPARED BY  
MIRIAM OLIPHANT  
SUPERVISOR OF ELECTIONS  
PAGE 1

						<u>AGE</u>	
TOTAL REPUBLICANS	288,354	WHITE	698,034	MALE	455,760	18 - 35	249,240
TOTAL DEMOCRATS	510,718	BLACK	157,999	FEMALE	545,562	36 - 64	537,545
TOTAL OTHER	<u>214,159</u>	OTHER	<u>157,198</u>	UNKNOWN	<u>11,909</u>	65 -OVER	226,446
	1,013,231		1,013,231		1,013,231		<u>1,013,231</u>

<u>17TH CONG. DIST.</u>		<u>19TH CONG. DIST.</u>		<u>20TH CONG. DIST.</u>		<u>21ST CONG. DIST.</u>	
REPUBLICANS	18,365	REPUBLICANS	39,184	REPUBLICANS	104,973	REPUBLICANS	18,117
DEMOCRATS	51,073	DEMOCRATS	74,537	DEMOCRATS	173,419	DEMOCRATS	21,349
OTHER	<u>16,974</u>	OTHER	<u>32,961</u>	OTHER	<u>75,398</u>	OTHER	<u>11,697</u>
	86,412		146,682		353,790		51,163

<u>22ND CONG. DIST</u>		<u>23RD CONG. DIST.</u>		<u>25TH STATE SENATE DISTRICT</u>		<u>29TH STATE SENATE DISTRICT</u>	
REPUBLICANS	79,688	REPUBLICANS	28,027	REPUBLICANS	51,113	REPUBLICANS	15,075
DEMOCRATS	70,456	DEMOCRATS	119,884	DEMOCRATS	40,124	DEMOCRATS	84,732
OTHER	<u>45,710</u>	OTHER	<u>31,419</u>	OTHER	<u>26,309</u>	OTHER	<u>18,922</u>
	195,854		179,330		117,546		118,729

<u>30TH STATE SENATE DISTRICT</u>		<u>31ST STATE SENATE DISTRICT</u>		<u>32ND STATE SENATE DISTRICT</u>		<u>34TH STATE SENATE DISTRICT</u>	
REPUBLICANS	8,975	REPUBLICANS	73,077	REPUBLICANS	71,502	REPUBLICANS	60,113.00
DEMOCRATS	16,012	DEMOCRATS	127,959	DEMOCRATS	127,870	DEMOCRATS	90,783.00
OTHER	<u>7,462</u>	OTHER	<u>52,799</u>	OTHER	<u>60,285</u>	OTHER	<u>40,995.00</u>
	32,449		253,835		259,657		191,891

<u>35TH STATE SENATE DISTRICT</u>		<u>87TH STATE HOUSE DISTRICT</u>		<u>90TH STATE HOUSE DISTRICT</u>		<u>91ST STATE HOUSE DISTRICT</u>	
REPUBLICANS	8,499	REPUBLICANS	3,965	REPUBLICANS	8,613	REPUBLICANS	44,082
DEMOCRATS	23,238	DEMOCRATS	3,899	DEMOCRATS	16,025	DEMOCRATS	31,400
OTHER	<u>7,387</u>	OTHER	<u>2,776</u>	OTHER	<u>7,604</u>	OTHER	<u>21,199</u>
	39,124		10,640		<u>32,242</u>		<u>96,681</u>

<u>92ND STATE HOUSE DISTRICT</u>		<u>93RD STATE HOUSE DISTRICT</u>		<u>94TH STATE HOUSE DISTRICT</u>		<u>95TH STATE HOUSE DISTRICT</u>	
REPUBLICANS	17,876	REPUBLICANS	13,965	<u>REPUBLICANS</u>	<u>9,038</u>	<u>REPUBLICANS</u>	<u>23,418</u>
DEMOCRATS	37,752	DEMOCRATS	45,778	DEMOCRATS	45,033	DEMOCRATS	44,054
OTHER	14,633	OTHER	<u>12,201</u>	OTHER	<u>12,078</u>	OTHER	20,105
	70,261		<u>71,944</u>		66,149		87,577
<u>96TH STATE HOUSE DISTRICT</u>		<u>97TH STATE HOUSE DISTRICT</u>		<u>98TH STATE HOUSE DISTRICT</u>		<u>99TH STATE HOUSE DISTRICT</u>	
<u>REPUBLICANS</u>	<u>25,589</u>	<u>REPUBLICANS</u>	<u>35,056</u>	<u>REPUBLICANS</u>	<u>23,783</u>	<u>REPUBLICANS</u>	<u>21,777</u>
DEMOCRATS	44,873	DEMOCRATS	35,757	DEMOCRATS	44,507	DEMOCRATS	43,460
OTHER	21,045	OTHER	21,215	OTHER	18,566	OTHER	16,773
	91,507		92,028		86,856		82,010
<u>100TH STATE HOUSE DISTRICT</u>		<u>101ST STATE HOUSE DISTRICT</u>		<u>102ND STATE HOUSE DISTRICT</u>		<u>103RD STATE HOUSE DISTRICT</u>	
REPUBLICANS	24,508	REPUBLICANS	13,201	REPUBLICANS	401	REPUBLICANS	1,796
DEMOCRATS	41,549	DEMOCRATS	14,964	DEMOCRATS	693	DEMOCRATS	7,392
OTHER	17,599	OTHER	8,174	OTHER	333	OTHER	1,928
	<u>83,656</u>		<u>36,339</u>		1,427		11,116
<u>105TH STATE HOUSE DISTRICT</u>		<u>112TH STATE HOUSE DISTRICT</u>		<u>1ST COUNTY COMMISSION DISTRICT</u>		<u>2ND COUNTY COMMISSION DISTRICT</u>	
REPUBLICANS	16,505	REPUBLICANS	4,781	REPUBLICANS	29,352	REPUBLICANS	29,557
DEMOCRATS	46,889	DEMOCRATS	6,693	DEMOCRATS	64,289	DEMOCRATS	56,603
OTHER	14,476	OTHER	3,454	OTHER	<u>24,623</u>	OTHER	<u>25,014</u>
	77,870		14,928		118,264		111,174
<u>3RD COUNTY COMMISSION DISTRICT</u>		<u>4TH COUNTY COMMISSION DISTRICT</u>		<u>5TH COUNTY COMMISSION DISTRICT</u>		<u>6TH COUNTY COMMISSION DISTRICT</u>	
REPUBLICANS	35,223	REPUBLICANS	49,484	REPUBLICANS	38,088	REPUBLICANS	27,519
DEMOCRATS	56,605	DEMOCRATS	44,758	DEMOCRATS	52,827	DEMOCRATS	62,445
OTHER	<u>29,023</u>	OTHER	<u>26,765</u>	OTHER	<u>24,540</u>	OTHER	<u>21,792</u>
	120,851		121,007		115,455		111,756
<u>7TH COUNTY COMMISSION DISTRICT</u>		<u>8TH COUNTY COMMISSION DISTRICT</u>		<u>9TH COUNTY COMMISSION DISTRICT</u>		<u>1ST SCHOOL BOARD DISTRICT</u>	
REPUBLICANS	31,749	REPUBLICANS	34,075	REPUBLICANS	13,307	REPUBLICANS	35,449
DEMOCRATS	56,161	DEMOCRATS	54,963	DEMOCRATS	62,067	DEMOCRATS	76,989
OTHER	<u>22,690</u>	OTHER	<u>24,456</u>	OTHER	15,256	OTHER	<u>28,950</u>
	110,600		113,494		<u>90,630</u>		141,388

2ND SCHOOL BOARD DISTRICT

REPUBLICANS	43,301
DEMOCRATS	75,388
OTHER	<u>29,896</u>
	148,585

3RD SCHOOL BOARD DISTRICT

REPUBLICANS	58,457
DEMOCRATS	66,064
OTHER	<u>34,052</u>
	158,573

4TH SCHOOL BOARD DISTRICT

REPUBLICANS	46,165
DEMOCRATS	74,183
OTHER	<u>36,696</u>
	157,044

5TH SCHOOL BOARD DISTRICT

REPUBLICANS	15,669
DEMOCRATS	80,471
OTHER	19,021
	<u>115,161</u>


6TH SCHOOL BOARD DISTRICT

REPUBLICANS	42,723
DEMOCRATS	72,724
OTHER	32,571
	<u>148,018</u>

7TH SCHOOL BOARD DISTRICT

REPUBLICANS	46,590
DEMOCRATS	64,899
OTHER	32,973
	<u>144,462</u>

PREPARED BY

  
 MIRIAM OLIPHANT  
 SUPERVISOR OF ELECTIONS

CITY CODE - Description	TOTAL	REPUBLICANS	DEMOCRATS	OTHER
00 COUNTY	46,814	9,571	28,853	8,390
02 LAUD-BY-THE-SEA	5,107	2,332	1,618	1,157
03 FT LAUDERDALE	105,089	33,561	50,885	20,643
04 DANIA BEACH	16,401	4,044	8,895	3,462
05 HOLLYWOOD	84,221	22,107	44,795	17,319
06 PEMBROKE PARK	2,016	355	1,289	372
07 WESTON	30,751	11,472	11,377	7,902
08 SOUTHWEST RANCHES	4,872	2,182	1,841	849
09 WILTON MANORS	8,165	2,404	4,064	1,697
10 COOPER CITY	18,938	6,584	8,618	3,736
11 DEERFIELD BEACH	40,880	11,570	20,317	8,993
12 MARGATE	34,926	9,520	17,534	7,872
13 HILLSBORO BEACH	1,852	942	476	434
14 LIGHTHOUSE POINT	8,350	4,394	2,169	1,787
15 POMPANO BEACH	53,423	17,523	24,508	11,392
16 SEA RANCH LAKES	415	290	71	54
17 OAKLAND PARK	16,824	4,716	8,367	3,741
18 LAZYLAKE	25	4	11	10
19 LAUDERHILL	30,366	3,946	20,945	5,475
20 LAUDERDALE LAKES	14,967	1,522	11,103	2,342
21 SUNRISE	52,575	11,884	29,611	11,080
22 PLANTATION	56,024	17,790	26,642	11,592
24 DAVIE	48,099	16,567	20,609	10,923
25 HALLANDALE BEACH	20,534	4,774	11,948	3,812
26 PEMBROKE PINES	89,578	27,130	44,562	17,886
27 MIRAMAR	45,720	10,724	25,426	9,570
28 CORAL SPRINGS	73,458	24,517	29,982	18,959
29 NORTH LAUDERDALE	17,625	3,724	9,553	4,348
30 PARKLAND	11,401	4,444	4,134	2,823
31 TAMARAC	41,948	9,228	24,561	8,159
32 COCONUT CREEK	31,867	8,533	15,954	7,380
*Grand Total*	1,013,231	288,354	510,718	214,159

PREPARED BY

  
MIRIAM OLIPHANT  
SUPERVISOR OF ELECTIONS



PRECINCT	CONG	SEN	HSE	TOTAL	REPUBLICAN				DEMOCRAT				OTHER			
					WHITE	BLACK	OTHER	TOT REPS	WHITE	BLACK	OTHER	TOT DEMS	WHITE	BLACK	OTHER	TOT OTH.
A	22	25	091	1,286	615	1	24	640	341	4	19	364	255	0	27	282
2 A	22	25	087	1,284	387	2	22	411	406	47	54	507	300	4	62	366
3 A	19	30	090	983	91	0	4	95	727	1	19	747	133	1	7	141
4 A	22	25	091	1,755	785	0	42	827	446	3	39	488	392	4	44	440
5 A	22	25	087	1,543	476	4	45	525	477	58	55	590	355	8	65	428
6 A	22	25	091	1,591	638	0	29	667	426	3	32	461	426	0	37	463
7 A	19	30	090	1,639	347	10	42	399	503	209	106	818	301	30	91	422
8 A	22	25	091	1,152	456	0	21	477	377	4	23	404	234	2	35	271
9 A	22	30	087	1,771	665	6	42	713	506	43	60	609	369	16	64	449
10 A	23	29	092	826	2	40	2	44	8	649	34	691	3	79	9	91
11 A	19	30	090	744	80	1	6	87	546	0	17	563	85	0	9	94
12 A	19	30	090	1,208	116	0	13	129	862	4	44	910	148	3	18	169
13 A	19	30	090	1,031	118	0	4	122	739	1	27	767	128	0	14	142
14 A	22	25	087	1,226	486	2	26	514	364	14	37	415	255	2	40	297
15 A	23	29	092	1,361	11	49	5	65	24	1,098	43	1,165	9	95	27	131
16 A	19	30	090	436	32	0	0	32	337	0	8	345	53	0	6	59
17 A	19	30	090	1,521	159	0	10	169	1,109	6	42	1,157	172	0	23	195
18 A	19	30	090	1,059	92	0	13	105	797	5	30	832	112	0	10	122



PRECINCT	CONG	SEN	HSE	TOTAL	REPUBLICAN				DEMOCRAT				OTHER			
					WHITE	BLACK	O'BER	TOI REPS	WHITE	BLACK	O'BER	'I'O'I' DEMS	WHITE	BLACK	OTHER	'I'O'I' O'TH.
2 B	22	25	091	1,813	907	2	35	944	447	2	15	464	378	0	27	405
3 B	22	25	091	1,322	665	0	40	705	329	1	18	348	239	1	29	269
4 B	22	25	091	889	530	0	15	545	187	2	4	193	137	0	14	151
5 B	22	25	091	905	331	1	12	344	296	6	18	320	203	3	35	241
6 B	22	25	091	1,489	753	0	36	789	345	1	23	369	291	1	39	331
7 B	22	25	091	804	378	0	10	388	226	1	13	240	159	1	16	176
C	22	25	091	1,320	601	0	25	626	360	1	17	378	279	2	35	316
2 C	22	25	091	962	466	0	23	489	220	3	13	236	207	2	28	237
3 C	22	25	091	1,983	850	1	32	883	589	5	29	623	438	3	36	477
4 C	22	25	091	985	363	1	14	378	328	24	35	387	193	5	22	220
5 C	22	25	091	1,680	664	3	25	692	529	11	25	565	387	1	35	423
6 C	23	29	092	2,134	5	63	5	73	10	1,805	69	1,884	2	146	29	177
7 C	23	29	092	2,385	113	65	22	200	130	1,636	121	1,887	66	182	50	298
8 C	22	25	092	482	194	1	7	202	155	23	9	187	76	3	14	93
9 C	22	25	091	1,247	494	5	20	519	428	5	22	455	239	0	34	273
10 C	23	32	095	463	129	0	6	135	143	39	16	198	109	6	15	130
11 C	22	25	091	1,817	655	4	29	688	572	54	56	682	378	9	60	447
12 C	22	25	091	2,006	890	1	29	920	609	3	38	650	396	1	39	436

PRECINCT	CONG	SEN	HSE	TOTAL	REPUBLICAN				DEMOCRAT				OTHER			
					WHITE	BLACK	OTHER	TOT	REPS	WHITE	BLACK	OTHER	TOT	DEMS	WHITE	BLACK
13 C		25	091	1,854	741	2	33	776	599	8	36	643	391	4	40	435
14 C	22	25	091	1,130	394	1	26	421	383	3	30	416	262	1	30	293
15 C	22	25	091	1,238	516	3	26	545	359	23	32	414	244	0	35	279
16 C	23	29	092	1,578	22	76	14	112	31	1,148	89	1,268	20	134	44	198
17 C	22	25	091	1,127	393	1	31	425	345	31	35	411	251	9	31	291
18 C	22	25	091	1,175	555	0	31	586	292	7	18	317	235	4	33	272
19 C	22	25	091	1,745	789	1	38	828	501	12	31	544	339	0	34	373
20 C	22	25	091	1,446	640	1	28	669	472	11	23	506	246	1	24	271
21 C	22	25	091	1,540	678	0	37	715	483	1	11	495	297	1	32	330
22 C	23	25	092	482	95	8	4	107	138	95	28	261	70	16	28	114
23 C	23	32	092	30	3	2	0	5	3	14	1	18	7	0	0	7
24 C	23	32	092	2,089	738	3	44	785	811	20	33	864	390	2	48	440
25 C	22	25	091	1,602	702	1	26	729	455	9	41	505	330	3	35	368
26 C	19	32	095	1,398	330	1	21	352	640	39	45	724	281	6	35	322
27 C	19	32	095	2,705	657	6	40	703	1,293	27	76	1,396	513	12	81	606
28 C	23	29	092	788	79	19	17	115	97	330	49	476	65	58	74	197
29 C	19	32	095	2,117	515	7	35	557	1,052	36	37	1,125	376	6	53	435
30 C	23	32	095	4	1	0	0	1	2	0	0	2	1	0	0	
31 C	19	32	095	660	194	1	18	213	203	21	38	262	135	2	48	185

PRECINCT	CONG	SEN	HSE	TOTAL	REPUBLICAN				DEMOCRAT				OTHER			
					WHITE	BLACK	OTHER	TOT REPS	WHITE	BLACK	OTHER	TOT DEMS	WHITE	BLACK	OTHER	TOT OTH.
32 C	19	32	095	2,276	641	12	55	708	708	119	85	912	500	34	122	656
33 C	23	25	092	363	63	4	3	70	86	106	24	216	50	18	9	77
34 C	23	29	092	2,364	7	98	9	114	17	1,877	74	1,968	4	241	37	282
35 C	23	29	092	1	0	0	0	0	0	1	0	1	0	0	0	0
36 C	22	25	092	237	76	0	6	82	92	2	4	98	51	0	6	57
37 C	22	25	092	2	0	0	0	0	2	0	0	2	0	0	0	0
39 C	19	32	092	458	118	2	3	123	219	3	16	238	77	2	18	97
41 C	23	32	095	3	1	0	0	1	1	0	0	1	1	0	0	0
42 C	23	32	092	6	4	0	0	4	2	0	0	2	0	0	0	0
43 C	23	25	092	820	519	0	1	520	229	1	6	236	61	0	3	64
45 C-	19	32	092	54	20	0	1	21	15	3	1	19	10	1	3	14
47 C	22	25	092	2,192	609	8	67	684	716	78	140	934	463	10	101	574
48 C	22	25	092	1,838	507	11	48	566	575	97	128	800	362	18	92	472
50 C	23	25	092	389	70	3	11	84	89	84	48	221	52	15	17	84
D	22	25	091	1,103	416	1	30	447	393	4	41	438	179	2	37	218
2 D	20	29	091	760	198	1	36	235	254	31	46	331	139	9	46	194
3 D	22	25	091	1,629	628	2	30	660	620	8	37	665	266	2	36	304
4 D	23	29	093	53	13	1	2	16	14	3	4	21	13	0	3	16

PRECINCT	CONG	SEN	HSE	TOTAL	REPUBLICAN				DEMOCRAT				OTHER			
					WHITE	BLACK	OTHER	TOTREPS	WHITE	BLACK	OTHER	TOTDBMS	WHITE	BLACK	OTHER	TOTOTH
5 D	23	29	092	1,371	401	1	33	435	564	40	67	671	229	7	29	265
6 D	20	29	092	380	101	3	11	115	94	25	47	166	70	4	25	99
7 D	20	29	092	2,704	545	29	65	639	756	489	211	1,456	385	64	160	609
8 D	23	29	094	80	0	1	1	2	0	72	1	73	0	3	2	5
9 D	22	25	091	1,590	503	4	30	537	581	35	61	677	315	6	55	376
10 D	23	29	093	1,103	57	35	8	100	85	756	40	881	41	62	19	122
11 D	23	32	092	1,061	317	7	26	350	294	133	47	474	174	21	42	237
13 D	23	32	092	2,018	349	18	35	402	582	391	139	1,112	359	61	84	504
14 D	23	29	092	837	151	10	42	203	204	169	74	447	103	28	56	187
15 D	20	29	092	310	49	8	11	68	102	35	30	167	52	10	13	75
16 D	23	32	092	420	71	7	11	89	97	96	25	218	72	12	29	113
17 D	23	32	092	1,152	207	15	28	250	297	254	82	633	166	56	47	269
18 D	20	25	092	708	170	5	18	193	227	33	61	321	134	9	51	194
19 D	22	25	092	37	5	1	1	7	12	2	3	17	5	1	7	13
20 D	22	29	091	24	3	0	2	5	8	1	3	12	4	0	3	7
E	19	32	095	505	88	6	18	112	96	86	69	251	66	31	45	142
2 E	19	32	096	1,918	554	11	60	625	500	129	149	778	343	32	140	515
3 E	22	32	096	2,103	751	9	75	835	592	92	100	784	366	31	87	484
4 E	22	32	096	1,969	601	8	55	664	561	142	113	816	360	20	109	489

PRECINCT	CONG	SEN	HSE	TOTAL	REPUBLICAN				DEMOCRAT				OTHER			
					WHITE	BLACK	OTHER	TOTREPS	WHITE	BLACK	OTHER	TOTDBMS	WHITE	BLACK	OTHER	TOTOTB.
5 E	19	32	095	1,925	495	11	53	559	583	116	114	813	383	35	135	553
6 E	19	32	096	1,227	357	4	49	410	379	58	61	498	239	8	72	319
7 E	22	32	096	1,875	589	11	75	675	450	118	114	682	356	33	129	518
8 E	19	32	095	2,647	710	17	85	812	821	127	152	1,100	560	41	134	735
9 E	19	32	096	1,706	414	26	49	489	400	196	148	744	307	48	118	473
10 E	19	32	096	2,658	730	12	106	848	818	135	173	1,126	510	32	142	684
11 E	19	32	095	1,803	542	8	57	607	555	74	113	742	343	13	98	454
12 E	19	32	096	1,619	507	5	38	550	600	29	66	695	288	13	73	374
13 E	19	32	095	2,167	622	11	62	695	738	92	107	937	415	23	97	535
14 E	22	32	097	2,603	758	12	118	888	697	155	151	1,003	531	32	149	712
15 E-	22	32	096	1,257	370	1	42	413	422	32	57	511	273	7	53	333
16 E	19	32	095	1,544	356	6	66	428	441	116	121	678	281	25	132	438
17 E	19	32	096	2,413	725	7	61	793	841	49	128	1,018	482	13	107	602
18 E	22	32	097	3,142	1,011	18	125	1,154	890	143	133	1,166	642	25	155	822
19 E	19	32	096	1,572	494	4	38	536	624	24	63	711	267	7	51	325
20 E	19	32	096	1,946	571	3	54	628	744	58	76	878	345	11	84	440
21 E	22	32	096	1,787	594	12	53	659	504	73	88	665	348	14	101	463
22 E	22	32	096	2,734	840	11	122	973	715	137	170	1,022	505	37	197	739

PRECINCT	CONG	SEN	HSE	TOTAL	REPUBLICAN				DEMOCRAT				OTHER			
					WHITE	BLACK	OTHER	TOT REPS	WHITE	BLACK	OTHER	TOT DBMS	WHITE	BLACK	OTHER	TOT OTH
23 E	22	32	096	1,174	442	2	37	481	369	17	31	417	231	5	40	276
24 E	22	32	097	1,174	354	7	45	406	279	120	63	462	207	28	71	306
25 E	19	32	096	2,036	533	8	75	616	644	93	183	920	336	22	142	500
26 E	19	32	095	1,239	398	2	27	427	433	39	62	534	237	9	32	278
27 E	19	32	096	919	307	4	26	337	211	79	47	337	173	13	59	245
28 E	22	32	096	2,947	933	10	114	1,057	941	93	149	1,183	535	30	142	707
29 E	22	32	096	1,901	609	3	42	654	585	78	93	756	379	15	97	491
30 E	19	32	096	3,271	966	17	144	1,127	1,020	113	187	1,320	599	27	198	824
31 E	22	32	096	1,069	280	14	35	329	269	93	72	434	202	27	77	306
32 E	19	32	096	1,342	432	5	55	492	424	45	63	532	217	18	83	318
33 E	19	32	096	1,199	367	6	27	400	458	37	46	541	209	8	41	258
34 E	19	32	096	1,764	477	10	74	561	517	91	110	718	346	23	116	485
35 E	19	32	095	1,645	402	3	51	456	592	75	101	768	295	18	108	421
36 E	19	32	096	1,452	277	16	61	354	343	144	156	643	277	44	134	455
37 E	22	32	095	668	254	3	20	277	153	40	38	231	114	14	32	160
38 E	19	32	097	516	101	7	16	124	82	113	64	259	68	19	46	133
39 E	19	32	097	1,324	432	1	51	484	372	26	57	455	308	5	72	385
40 E	19	32	096	1,834	485	5	85	575	547	86	128	761	354	25	119	498
41 E	19	32	096	1,638	458	5	83	546	447	71	100	618	344	20	110	474



PRECINCT	CONG	SEN	HSE	TOTAL	REPUBLICAN				DEMOCRAT				OTHER			
					WHITE	BLACK	OTHER	TOTREPS	WHITE	BLACK	OTHER	TOTREPS	WHITE	BLACK	OTHER	TOTREPS
42 E	22	32	097	284	100	1	5	106	98	10	5	113	54	1	10	65
43 E	22	32	097	1,040	358	4	38	400	299	35	53	387	200	13	40	253
44 E	22	32	095	19	9	0	0	9	7	0	1	8	2	0	0	2
F	19	32	095	1,470	130	0	8	138	1,136	4	19	1,159	158	0	15	173
2 F	19	32	095	2,064	718	2	37	757	650	63	66	779	453	9	66	528
3 F	19	32	095	1,382	172	1	7	180	966	6	25	997	184	2	19	205
4 F	19	32	095	1,500	318	4	31	353	765	27	55	847	239	8	53	300
5 F	19	32	095	1,714	375	4	23	402	895	15	34	944	289	18	61	368
6 F	19	32	095	2,317	203	1	12	216	1,788	8	42	1,838	237	0	26	263
7 F	22	32	090	3,305	1,010	26	136	1,172	829	263	178	1,270	619	59	185	863
8 F	19	32	095	2,391	630	16	72	718	749	176	115	1,040	460	59	114	633
9 F	22	30	090	1,878	470	10	77	557	539	92	118	749	408	26	138	572
10 F	19	32	095	1,225	103	0	3	106	942	4	21	967	132	0	20	152
11 F	19	32	095	2,350	616	10	54	680	929	112	103	1,144	387	29	110	526
12 F	19	32	095	2,184	570	10	39	619	877	77	88	1,042	393	24	106	523
13 F	22	32	095	1,728	536	10	68	614	396	115	96	607	362	30	115	507
14 F	19	30	090	974	365	4	26	395	269	21	43	333	194	8	44	246
15 F	22	30	090	3,454	984	15	107	1,106	1,024	164	187	1,375	726	40	207	973

PRECINCT	CONG	SEN	HSE	TOTAL	REPUBLICAN				DEMOCRAT				OTHER			
					WHITE	BLACK	OTHER	TOTREPS	WHITE	BLACK	OTHER	TOTDEMS	WHITE	BLACK	OTHER	TOTOTH
16 F	22	32	090	1,133	324	6	28	358	327	66	64	457	250	13	55	318
17 F	22	32	090	1,124	277	4	35	316	341	85	78	504	210	18	76	304
G	19	32	095	1,568	349	15	62	426	349	207	151	707	226	59	150	435
2 G	19	32	095	1,370	415	9	56	480	361	78	61	500	282	27	81	390
3 G	19	32	095	1,302	407	4	44	455	420	46	70	536	249	9	53	311
4 G	19	32	095	1,664	480	8	64	552	499	94	85	678	324	23	87	434
5 G	19	32	095	2,415	647	9	53	709	839	158	132	1,129	423	26	128	577
6 G	19	32	095	1,408	337	2	32	371	651	58	77	786	197	13	41	251
7 G	19	32	095	1,758	430	14	47	491	534	160	138	832	277	45	113	435
8 G	19	32	095	2,177	601	9	59	669	742	96	130	968	391	20	129	540
9 G	23	32	095	622	150	4	22	176	192	45	60	297	93	10	46	149
10 G	19	32	095	1,845	341	9	59	409	916	76	115	1,107	233	18	78	329
11 G	19	32	095	2,155	522	10	60	592	833	110	121	1,064	365	31	103	499
12 G	23	32	095	1,926	441	14	54	509	591	236	133	960	310	44	103	457
13 G	23	32	095	819	128	21	41	190	234	137	91	462	82	24	61	167
14 G	23	32	095	1,117	227	18	28	273	306	184	74	564	185	28	67	280
15 G	19	32	095	2,092	656	0	49	705	797	70	86	953	355	6	73	434
16 G	19	32	095	2,259	604	4	64	672	806	112	124	1,042	415	23	107	545

PRECINCT	CONG	SEN	HSE	TOTAL	REPUBLICAN				DEMOCRAT				OTHER			
					WHITE	BLACK	OTHER	TOT REPS	WHITE	BLACK	OTHER	TOT DEMS	WHITE	BLACK	OTHER	TOT OTH.
17 G	-	32	095	1,713	270	5	43	318	998	47	94	1,139	194	6	56	256
18 G	23	32	094	826	153	17	22	192	162	197	67	426	110	49	49	208
20 G	19	32	095	952	221	8	21	250	285	75	67	427	181	21	73	275
21 G	19	32	095	2,282	316	5	39	360	1,474	42	95	1,611	223	7	81	311
22 G	23	32	094	114	22	0	5	27	25	21	8	54	15	7	11	33
23 G	19	32	095	2,221	546	7	60	613	989	74	78	1,141	367	23	77	467
24 G	23	32	095	321	66	3	12	81	78	41	32	151	60	4	25	89
H	23	32	094	1,544	244	30	42	316	343	363	164	870	175	72	111	358
2 H	23	32	094	1,864	254	36	69	359	274	585	212	1,071	130	144	160	434
3 H	23	32	094	2,004	287	43	55	385	446	507	149	1,102	286	106	125	517
4 H	23	32	095	1,239	219	18	53	290	280	215	108	603	196	47	103	346
5 H	23	32	094	1,772	254	31	69	354	344	471	179	994	162	126	136	424
6 H	23	32	095	1,458	221	11	45	277	497	258	121	876	162	61	82	305
7 H	23	32	094	1,886	264	38	70	372	350	503	175	1,028	203	119	164	486
8 H	23	32	096	1,304	196	17	42	255	396	228	115	739	178	60	72	310
9 H	23	32	095	75	11	1	7	19	20	10	14	44	3	4	5	12
10 H	23	32	095	1,598	290	11	60	361	402	280	153	835	234	47	121	402
11 H	23	32	092	510	112	2	12	126	145	89	27	261	89	16	18	123
12 H	23	32	094	1,783	329	20	113	462	419	220	220	859	224	40	198	462

PRECINCT	CONG	SEN	HSE	TOTAL	REPUBLICAN				DEMOCRAT				OTHER			
					WHITE	BLACK	OTHER	TOT REPS	WHITE	BLACK	OTHER	TOT DEMS	WHITE	BLACK	OTHER	TOT OTH.
13 H	20	32	094	588	116	6	26	148	151	54	66	271	93	18	58	169
J	23	32	095	578	157	1	17	175	174	46	40	260	102	11	30	143
2 J	23	32	095	1,572	355	5	30	390	656	128	105	889	204	25	64	293
3 J	19	32	096	1,670	375	7	43	425	571	81	133	785	328	30	102	460
4 J	19	32	096	1,685	405	5	36	446	809	73	78	960	226	10	43	279
5 J	23	32	096	1,711	427	7	56	490	592	130	120	842	243	24	112	379
6 J	19	32	096	1,977	312	8	58	378	895	125	151	1,171	281	32	115	428
7 J	23	32	096	857	76	1	14	91	569	23	35	627	98	2	39	139
8 J	23	32	096	825	157	10	25	192	231	144	63	438	124	34	37	195
9 J	20	32	096	511	167	2	12	181	196	17	35	248	64	6	12	82
10 J.	23	32	096	1,515	315	7	51	373	692	75	81	848	213	15	66	294
11 J	23	32	092	996	275	1	36	312	325	53	58	436	194	13	41	248
12 J	19	32	095	1,881	454	7	58	519	558	121	188	867	335	25	135	495
13 J	19	32	096	2,789	368	8	45	421	1,692	91	128	1,911	355	22	80	457
14 J	20	32	094	1,736	308	11	29	348	827	163	96	1,086	210	36	56	302
15 J	20	32	094	1,757	547	14	48	609	659	127	114	900	170	22	56	248
16 J	20	32	096	1,404	345	2	26	373	684	57	33	774	230	5	22	257
17 J	23	32	092	324	88	0	14	102	121	7	25	153	54	2	13	69

PRECINCT	CONG	SEN	HSE	TOTAL	REPUBLICAN				DEMOCRAT				OTHER			
					WHITE	BLACK	OTHER	TOTREPS	WHITE	BLACK	OTHER	TOTOEMS	WHITE	BLACK	OTHER	TOTOTH
18 J	19	32	096	732	76	2	19	97	449	24	38	511	89	6	29	124
19 J	23	32	094	1,431	214	16	48	278	314	372	141	827	134	96	96	326
20 J	19	32	096	1,895	377	6	37	420	870	70	89	1,029	365	18	63	446
21 J	23	32	096	2,646	558	13	63	634	1,144	149	163	1,456	399	26	131	556
22 J	19	32	096	1,281	149	3	22	174	882	6	49	937	135	1	34	170
23 J	20	32	096	735	217	4	28	249	276	46	47	369	91	6	20	117
24 J	20	32	094	461	46	11	23	80	58	147	59	264	53	27	37	117
25 J	19	32	096	2,404	482	6	48	536	1,156	67	105	1,328	423	26	91	540
26 J	19	32	096	1,810	166	0	12	178	1,289	16	78	1,383	225	1	23	249
27 J	19	32	096	1,349	288	3	42	333	576	72	85	733	188	19	76	283
28 J	23	32	095	621	127	4	14	145	222	54	57	333	97	11	35	143
29 J	20	32	096	3	0	0	0	0	3	0	0	3	0	0	0	0
30 J	19	32	096	1,703	99	0	3	102	1,393	3	23	1,419	163	0	19	182
31 J	20	32	096	1,148	158	4	25	187	709	26	70	805	105	11	40	156
K	23	29	094	1,108	58	47	10	115	45	715	53	813	23	113	44	180
2 K	23	29	094	1,120	58	32	12	102	81	690	71	842	28	114	34	176
4 K	23	29	094	1,201	78	46	13	137	129	654	79	862	38	119	45	202
5 K	23	29	094	896	101	8	9	118	314	297	47	658	52	58	10	120
6 K	23	29	094	1,533	92	44	14	150	173	858	95	1,126	74	125	58	257

PRECINCT	CONG	SEN	HSE	TOTAL	REPUBLICAN				DEMOCRAT				OTHER			
					WHITE	BLACK	OTHER	TO'REPS	WHITE	BLACK	OTHER	TO'DEMS	WHITE	BLACK	OTHER	TO'OTH.
7 K	23	29	094	942	35	48	7	90	45	570	67	682	29	98	43	170
9 K	20	29	094	719	85	2	11	98	409	75	44	528	62	9	22	93
10 K	23	29	093	1,145	44	40	18	102	97	737	72	906	19	90	28	137
11 K	23	29	093	1,409	19	50	5	74	33	1,021	73	1,127	9	163	36	208
12 K	23	29	094	1,735	110	28	40	178	550	605	123	1,278	104	96	79	279
13 K	23	29	094	1,162	79	22	22	123	407	346	66	819	98	70	52	220
14 K	23	29	094	558	63	12	7	82	208	151	31	390	33	36	17	86
15 K	23	29	093	1,439	96	36	21	153	309	679	84	1,072	66	104	44	214
L	23	32	096	1,187	223	8	48	279	411	130	92	633	170	28	77	275
2 L	20	32	094	1,401	134	19	26	179	613	239	92	944	146	60	72	278
3 L-	20	32	094	1,345	185	6	26	217	698	122	61	881	187	27	33	247
4 L	23	29	094	1,128	35	39	11	85	74	732	72	878	21	108	36	165
5 L	23	29	094	1,077	48	28	14	90	333	464	42	839	53	70	25	148
6 L	23	29	094	1,345	35	44	15	94	96	821	84	1,001	30	170	50	250
7 L	23	29	094	1,845	58	60	16	134	134	1,127	124	1,385	45	212	69	326
8 L	23	29	094	1,624	40	64	7	111	149	1,049	85	1,283	30	158	42	230
9 L	23	29	094	1,772	126	47	22	195	280	917	97	1,294	72	139	72	283
10 L	23	32	094	928	116	22	16	154	185	324	66	575	101	66	32	199

PRECINCT	CONG	SEN	HSE	TOTAL	REPUBLICAN				DEMOCRAT				OTHER			
					WHITE	BLACK	OTHER	TOT REPS	WHITE	BLACK	OTHER	TOT OEMS	WHITE	BLACK	OTHER	TOT OTH.
11 L	23	29	094	863	11	33	2	46	25	654	34	713	10	77	17	104
12 L	23	29	094	1,460	36	53	17	106	56	1,039	75	1,170	23	118	43	184
13 L	23	29	094	1,159	17	41	4	62	33	787	89	909	12	129	47	188
14 L	20	32	096	1,122	211	9	38	258	490	155	39	684	128	12	40	180
15 L	20	32	094	2,122	264	14	30	308	1,036	319	110	1,465	231	48	70	349
16 L	20	32	094	1,972	254	32	35	321	750	388	116	1,254	242	82	73	397
17 L	23	32	094	1,023	103	19	24	146	185	360	80	625	95	84	73	252
18 L	23	29	094	1,015	31	42	14	87	43	651	73	767	21	97	43	161
19 L	23	32	096	1,290	229	15	37	281	370	236	79	685	208	56	60	324
20 L	23	32	096	1,088	212	13	43	268	286	207	69	562	148	44	66	258
21 L	23	32	096	740	148	10	18	176	205	177	48	430	75	25	34	134
22 L	23	32	094	1,989	212	50	32	294	293	880	135	1,308	166	133	88	387
24 L	23	29	094	913	19	33	4	56	80	548	71	699	24	92	42	158
M	20	32	098	1,996	479	14	75	568	681	126	158	965	309	28	126	463
2 M	23	29	094	1,230	86	30	22	138	154	602	82	838	68	107	79	254
3 M	23	29	094	1,146	50	35	17	102	123	634	83	840	44	99	61	204
4 M	23	29	094	1,361	138	31	40	209	318	430	129	877	110	93	72	275
5 M	23	29	094	767	84	19	22	125	132	270	83	485	65	44	48	157
6 M	23	29	094	1,178	174	28	27	229	238	346	109	693	107	79	70	256

PRECINCT	CONG	SEN	HSE	TOTAL	REPUBLICAN				DEMOCRAT				OTHER			
					WHITE	BLACK	OTHER	TOTREPS	WHITE	BLACK	OTHER	TOTREPS	WHITE	BLACK	OTHER	TOTOTH.
7 M	20	34	098	1,303	274	6	28	308	518	161	89	768	152	25	50	227
8 M	20	34	098	860	181	8	32	221	224	107	79	410	132	30	67	229
9 M	20	34	098	1,352	134	4	51	189	805	71	110	986	116	9	52	177
10 M	20	34	098	1,041	107	5	46	158	618	47	84	749	77	10	47	134
11 M	20	34	098	960	184	5	38	227	265	167	103	535	116	17	65	198
12 M	20	34	098	1,102	236	8	29	273	329	133	105	567	170	24	68	262
13 M	20	34	098	1,135	73	2	22	97	841	23	64	928	69	3	38	110
14 M	20	34	098	983	210	8	31	249	313	112	82	507	140	25	62	227
15 M	20	34	098	1,888	463	7	66	536	674	119	120	913	301	33	105	439
16 M	20	32	098	1,586	282	10	67	359	489	225	135	849	213	48	117	378
17 M	20	34	098	2,301	579	15	87	681	761	226	133	1,120	355	44	101	500
18 M	20	32	096	1,723	314	17	94	425	498	192	153	843	237	47	171	455
19 M	20	34	098	574	58	0	7	65	407	2	26	435	52	4	18	74
20 M	20	34	098	902	72	1	13	86	710	10	19	739	65	1	11	77
21 M	20	34	098	1,679	203	5	28	236	1,029	103	80	1,212	160	14	57	231
22 M	20	34	098	1,589	330	13	43	386	483	183	123	789	253	64	97	414
23 M	20	34	098	2,050	424	18	72	514	597	252	189	1,038	314	53	131	498
24 M	20	34	098	487	70	7	23	100	127	76	73	276	60	12	39	111



PRECINCT	CONG	SEN	HSE	TOTAL	REPUBLICAN				DEMOCRAT				OTHER			
					WHITE	BLACK	OTHER	TOT	REPS	WHITE	BLACK	OTHER	TOT	DEMS	WHITE	BLACK
25 M	20	34	098	1,353	168	2	27	197	861	35	71	967	131	10	48	189
26 M	20	34	098	515	134	5	39	178	100	64	45	209	67	14	47	128
27 M	20	34	098	2,704	240	8	26	274	2,008	42	87	2,137	248	12	33	293
28 M	20	32	098	1,560	267	14	60	341	535	164	147	846	225	39	109	373
29 M	20	34	097	1,726	556	10	83	649	526	30	115	671	288	12	106	406
30 M	20	32	096	2,072	444	17	81	542	604	248	169	1,021	315	57	137	509
31 M	20	34	097	1,105	314	4	82	400	328	25	107	460	157	5	83	245
32 M	20	34	098	943	237	10	23	270	327	88	57	472	151	11	39	201
33 M	20	32	098	1,277	249	17	63	329	335	160	125	620	195	34	99	328
36 M	20	34	098	1,630	359	5	57	421	605	111	91	807	301	21	80	402
37 M	20	31	098	1,776	478	7	102	587	506	106	151	763	268	28	130	426
38 M	20	31	098	1,522	385	15	93	493	395	127	115	637	239	31	122	392
39 M	20	31	097	343	88	0	15	103	98	19	21	138	69	3	30	102
40 M	20	34	098	848	185	8	31	224	217	114	78	409	122	26	67	215
42 M	23	34	098	736	86	12	25	123	108	265	71	444	60	55	54	169
43 M	20	32	098	1,284	219	12	49	280	350	181	121	652	203	57	92	352
N	23	29	094	1,697	167	43	39	249	224	746	145	1,115	91	139	103	333
2 N	23	29	093	1,549	145	48	26	219	153	776	127	1,056	58	134	82	274

PRECINCT	CONG	SEN	HSE	TOTAL	REPUBLICAN				DEMOCRAT				OTHER			
					WHITE	BLACK	OTHER	TOT REPS	WHITE	BLACK	OTHER	TOT OEMS	WHITE	BLACK	OTHER	TOT OTH.
3 N	-W	31	093	1,126	353	4	57	414	329	70	68	467	187	13	45	245
4 N	20	31	097	2,300	716	3	77	796	707	107	138	952	405	22	125	552
5 N	20	34	093	954	343	9	22	374	315	80	31	426	113	18	23	154
6 N	20	34	093	744	223	8	25	256	193	81	51	325	103	13	47	163
7 N	22	31	093	1,875	749	8	56	813	552	76	47	675	308	14	65	387
8 N	20	34	098	1,812	670	9	52	731	586	97	57	740	266	16	59	341
9 N	20	34	098	1,699	470	10	45	525	709	108	73	890	200	13	71	284
10 N	20	34	098	1,836	506	19	65	590	663	107	104	874	255	20	97	372
11 N	22	31	093	1,679	512	8	51	571	611	110	55	776	254	22	56	332
12 N	22	31	098	1,499	664	4	40	708	447	48	25	520	221	9	41	271
13 N	20	34	098	1,594	363	21	53	437	451	216	125	792	227	38	100	365
14 N	20	34	098	1,272	379	6	36	421	410	149	68	627	138	30	56	224
15 N	20	34	098	2,245	455	16	75"	546	777	284	162	1,223	286	54	136	476
16 N	20	31	098	1,576	328	12	44	384	648	104	90	842	245	24	81	350
17 N	20	31	097	1,739	644	6	91	741	468	87	73	628	265	22	83	370
18 N	20	31	098	1,406	374	7	45	426	480	69	72	621	267	23	69	359
19 N	20	31	098	871	120	1	9	130	610	8	33	651	75	0	15	90
20 N	20	31	098	1,987	442	12	72	526	620	162	157	939	340	54	128	522
21 N	20	34	093	995	341	6	28	375	305	71	41	417	157	9	37	203

PRECINCT	CONG	SEN	HSE	TOTAL	REPUBLICAN				DEMOCRAT				OTHER			
					WHITE	BLACK	OTHER	TOT REPS	WHITE	BLACK	OTHER	TOT DEMS	WHITE	BLACK	OTHER	TOT O'H.
22 N	20	34	098	270	62	5	4	71	82	30	16	128	49	8	14	71
23 N	22	34	093	2,110	754	13	52	819	691	141	63	895	316	20	60	396
24 N	20	31	097	1,158	392	6	43	441	373	43	49	465	183	11	58	252
26 N	20	31	098	1,644	293	4	28	325	999	30	58	1,087	193	4	35	232
27 N	20	31	098	2,281	602	5	81	688	911	95	99	1,105	370	29	89	488
28 N	20	31	098	1,565	472	10	62	544	508	91	74	673	256	21	71	348
29 N	20	31	098	1,999	547	3	54	604	845	80	62	987	326	16	66	408
30 N	20	31	098	2,444	670	6	77	753	944	90	110	1,144	411	23	113	547
31 N	20	31	098	2,215	507	13	76	596	768	160	135	1,063	377	32	147	556
33 N	23	29	094	3	2	0	0	2	1	0	0	1	0	0	0	0
34 N-	22	34	098	427	190	1	6	197	162	4	3	169	52	3	6	61
35 N	23	31	093	106	23	1	3	27	29	29	6	64	7	3	5	15
36 N	20	31	097	1,485	418	5	45	468	604	33	53	690	261	10	56	327
37 N	20	34	097	1,008	336	6	35	377	325	70	47	442	136	18	35	189
38 N	20	31	098	993	268	3	46	317	388	32	39	459	151	10	56	217
39 N	20	31	098	1,846	665	7	35	707	613	87	73	773	275	19	72	366
40 N	20	34	098	567	160	1	19	180	219	32	27	278	76	6	27	109
41 N	20	34	093	2	0	0	0	0	0	0	1	1	1	0	0	

PRECINCT	CONG	SEN	HSE	TOTAL	REPUBLICAN				DEMOCRAT				OTHER			
					WHITE	BLACK	OTHER	TOT	REPS	WHITE	BLACK	OTHER	TOT	OEMS	WHITE	BLACK
42 N	20	31	097	1,359	373	4	41	418	495	54	75	624	249	7	61	317
43 N	22	31	100	75	14	0	6	20	26	3	3	32	20	0	3	23
p	20	29	092	1,369	310	8	28	346	523	125	83	731	202	36	54	292
2 p	20	29	093	191	43	2	6	51	68	19	9	96	38	2	4	44
3 p	20	29	092	1,176	296	5	16	317	521	23	63	607	220	4	28	252
4 p	20	29	092	1,847	516	7	30	553	739	98	88	925	306	10	53	369
5 p	20	29	092	1,512	395	3	14	412	653	25	69	747	295	10	48	353
6 p	22	25	092	1,024	369	0	13	382	397	9	30	436	178	4	24	206
7 p	22	25	092	809	284	1	16	301	331	2	20	353	138	3	14	155
8 p	22	25	092	5	1	0	0	1	1	0	0	1	3	0	0	3
9 p	23	29	093	257	37	3	5	45	86	80	13	179	23	7	3	33
10 Q	22	25	091	1,852	907	2	33	942	455	2	19	476	389	0	45	434
20 Q	22	25	091	415	278	0	12	290	64	0	7	71	50	0	4	54
30 Q	22	25	091	2,150	885	3	35	923	664	13	48	725	454	2	46	502
31 Q	22	25	091	1,320	589	0	30	619	350	6	26	382	288	1	30	319
32 Q	22	25	091	1,037	433	0	24	457	327	3	25	355	207	1	17	225
33 Q	22	25	091	854	421	0	13	434	217	2	19	238	165	3	14	182
40 Q	22	32	097	2,547	909	5	102	1,016	725	50	89	864	517	13	137	667
41 Q	22	32	097	2,337	673	4	87	764	849	47	102	998	458	15	102	575

PRECINCT	CONG	SEN	HSE	TOTAL	REPUBLICAN				DEMOCRAT				OTHER			
					WHITE	BLACK	OTHER	TOTREPS	WHITE	BLACK	OTHER	TOTOEMS	WHITE	BLACK	OTHER	TOTOTH.
42 Q	22	32	097	1,392	574	2	45	621	419	13	34	466	268	0	37	305
43 Q	22	32	097	1,814	667	9	87	763	475	56	56	587	375	15	74	464
44 Q	19	32	097	838	276	0	36	312	249	30	33	312	158	12	44	214
45 Q	22	32	097	1,169	437	2	41	480	339	22	30	391	239	5	54	298
46 Q	22	32	097	1,305	436	3	50	489	438	36	42	516	246	6	48	300
50 Q	17	35	105	1,141	63	21	24	108	220	521	85	826	45	87	75	207
51 Q	17	35	105	367	77	2	19	98	105	28	49	182	50	10	27	87
52 Q	17	35	105	508	131	1	17	149	257	5	19	281	64	1	13	78
60 Q	20	34	098	1,426	368	1	119	488	391	32	102	525	235	9	169	413
61 Q	20	34	098	2,123	634	13	154	801	520	54	188	762	337	16	207	560
62 Q	20	34	098	2,618	794	4	164	962	772	42	162	976	449	15	216	680
63 Q	20	34	098	1,558	289	5	122	416	453	37	240	730	208	17	187	412
64 Q	20	34	098	1,093	256	6	96	358	268	50	109	427	173	12	123	308
65 Q	20	34	098	1,780	494	4	113	611	532	40	156	728	285	7	149	441
66 Q	20	34	098	1,369	305	0	84	389	609	11	85	705	177	7	91	275
67 Q	20	34	097	1,173	299	7	113	419	244	38	96	378	195	16	165	376
68 Q	20	34	097	1,400	388	6	180	574	238	54	140	432	217	10	167	394
69 Q	20	34	097	952	231	2	89	322	200	41	110	351	148	6	125	279

PRECINCT	CONG	SEN	HSE	TOTAL	REPUBLICAN				DEMOCRAT				OTHER			
					WHITE	BLACK	OTHER	TOTREPS	WHITE	BLACK	OTHER	TOTDEMS	WHITE	BLACK	OTHER	TOTOTH
70 Q	20	34	097	1,736	648	2	86	736	549	16	44	609	290	5	96	391
71 Q	20	34	097	2,137	709	2	171	882	622	33	70	725	356	10	164	530
72 Q	20	34	097	1,775	522	11	166	699	435	72	138	645	268	21	142	431
73 Q	20	34	097	1,125	354	4	120	478	234	36	72	342	187	11	107	305
74 Q	20	34	097	2,310	617	14	191	822	537	85	197	819	382	21	266	669
75 Q	20	34	098	905	320	7	55	382	253	19	48	320	142	2	59	203
76 Q	20	34	097	1,930	642	2	112	756	590	30	90	710	309	13	142	464
77 Q	20	34	097	1,188	414	4	68	486	351	15	59	425	196	3	78	277
78 Q	20	34	097	2,170	744	8	142	894	601	61	113	775	347	10	144	501
90 Q	20	34	097	1,160	406	5	103	514	357	28	46	431	153	5	57	215
91 Q	23	34	097	223	91	0	19	110	74	3	5	82	22	0	9	31
92 Q	20	34	097	1,589	520	4	160	684	516	30	74	620	194	8	83	285
93 Q	23	34	097	247	85	0	19	104	75	12	7	94	37	2	10	49
94 Q	20	34	097	1,653	589	3	178	770	516	25	73	614	186	7	76	269
R	22	25	091	2,252	1,025	2	69	1,096	576	22	51	649	436	5	66	507
2 R	22	25	091	1,432	645	1	30	676	435	11	26	472	249	2	33	284
3 R	23	29	092	115	32	1	12	45	25	5	12	42	20	1	7	28
4 R	22	25	091	1,489	686	1	40	727	439	4	31	474	258	0	30	288
5 R	22	25	091	2,382	930	3	50	983	804	8	61	873	456	8	62	526

PRECINCT	CONG	SEN	HSE	TOTAL	REPUBLICAN				DEMOCRAT				OTHER			
					WHITE	BLACK	OTHER	TOT REPS	WHITE	BLACK	OTHER	TOT DEMS	WHITE	BLACK	OTHER	TOT OTH
6 R	22	25	091	1,304	538	0	20	558	439	2	28	469	237	1	39	277
7 R	22	25	091	1,087	440	0	30	470	328	20	38	386	187	4	40	231
8 R	22	25	091	1,391	630	3	22	655	441	9	39	489	221	2	24	247
9 R	22	25	091	1,438	678	1	23	702	396	12	21	429	261	1	45	307
10 R	22	25	091	1,291	552	2	26	580	380	13	36	429	236	1	45	282
11 R	22	25	091	1,467	583	3	49	635	438	15	57	510	275	6	41	322
12 R	22	25	091	1,320	599	1	27	627	403	15	30	448	222	2	21	245
13 R	22	25	091	1,555	683	2	33	718	503	8	39	550	252	2	33	287
14 R	22	29	092	133	35	0	9	44	46	1	5	52	25	0	12	37
15 R	22	25	091	1,361	593	0	17	610	496	3	14	513	215	2	21	238
16 R	22	25	091	1,889	937	0	41	978	509	8	39	556	318	3	34	355
17 R	22	25	091	711	294	0	30	324	215	9	15	239	125	3	20	148
18 R	22	25	093	196	35	1	15	51	41	15	16	72	55	4	14	73
20 R	22	25	091	2,092	975	3	38	1,016	625	19	49	693	331	3	49	383
21 R	22	25	091	1,172	496	1	29	526	361	11	29	401	204	4	37	245
22 R	22	25	091	1,685	565	4	35	604	582	25	71	678	341	8	54	403
23 R	22	25	091	1,627	649	1	33	683	520	9	41	570	328	5	41	374
24 R	22	25	091	1,811	862	1	36	899	546	7	40	593	285	1	33	319

PRECINCT	CONG	SEN	HSE	TOTAL	REPUBLICAN				DEMOCRAT				OTHER			
					WHITE	BLACK	OTHER	TOT REPS	WHITE	BLACK	OTHER	TOT OEMS	WHITE	BLACK	OTHER	TOT OTH.
25 R	22	29	091	187	103	0	2	105	53	0	4	57	22	0	3	25
26 R	20	29	092	1,431	414	2	18	434	592	26	71	689	270	6	32	308
27 R	20	29	092	1,567	336	11	33	380	620	98	85	803	294	24	66	384
28 R	20	29	092	1,187	319	4	27	350	467	30	62	559	231	9	38	278
29 R	20	29	092	804	215	2	18	235	310	11	38	359	184	1	25	210
30 R	22	25	092	75	32	0	1	33	28	0	2	30	11	0	1	12
31 R	20	29	093	1,242	194	7	26	227	529	105	90	724	239	14	38	291
32 R	23	29	093	1,250	76	44	19	139	169	680	84	933	59	82	37	178
33 R	23	29	093	1,682	78	75	20	173	142	999	91	1,232	<b>96</b>	113	68	277
34 R	23	29	093	1,065	21	40	2	63	44	798	42	884	8	87	23	118
35 R	23	29	093	1,745	57	46	14	117	102	1,248	81	1,431	28	117	52	197
36 R	23	29	093	1,756	17	71	10	98	41	1,358	70	1,469	14	141	34	189
37 R	23	29	093	1,739	141	44	29	214	293	749	135	1,177	162	104	82	348
38 R	23	29	093	1,983	3	77	4	84	22	1,676	50	1,748	1	121	29	151
39 R	23	29	093	1,752	39	68	8	115	77	1,289	84	1,450	44	103	40	187
40 R	23	29	093	1,492	6	65	6	77	13	1,197	63	1,273	5	<b>96</b>	41	142
41 R	23	29	093	1,236	146	21	14	181	263	455	110	828	126	67	34	227
43 R	20	31	093	476	154	3	10	167	168	16	14	198	90	3	18	111



PRECINCT	CONG	SEN	HSE	TOTAL	REPUBLICAN				DEMOCRAT				OTHER			
					WHITE	BLACK	OTHER	TOTREPS	WHITE	BLACK	OTHER	TOTDEMS	WHITE	BLACK	OTHER	TOTOTH
44 R		29	093	993	157	9	14	180	280	269	39	588	157	25	43	225
45 R	23	29	093	1,519	16	52	6	74	90	1,112	66	1,268	22	120	35	177
47 R	20	29	091	57	24	0	1	25	18	1	1	20	10	1	1	12
48 R	20	29	092	2,542	775	5	43	823	984	40	87	1,111	527	9	72	608
49 R	22	25	091	1,628	681	2	29	712	514	7	29	550	313	4	49	366
50 R	22	25	091	1,537	742	2	45	789	390	12	18	420	281	2	45	328
51 R	22	25	091	1,078	524	0	16	540	323	3	17	343	181	0	14	195
52 R	22	25	091	1,238	672	1	31	704	274	4	12	290	225	0	19	244
53 R	22	25	091	1,188	575	0	17	592	329	2	14	345	228	0	23	251
54 R	22	25	091	1,698	793	2	29	824	425	7	32	464	372	1	37	410
55 R	22	25	091	1,445	707	2	30	739	439	7	23	469	213	2	22	237
56 R	23	31	093	247	28	3	6	37	56	84	19	159	42	3	6	51
57 R	22	29	092	256	109	0	<b>4</b>	113	106	3	8	117	23	0	3	26
58 R	20	31	093	817	298	1	9	308	328	8	12	348	140	2	19	161
59 R	20	31	093	1,045	409	0	14	423	353	11	22	386	199	4	33	236
60 R	20	31	093	1,248	356	3	37	396	458	65	51	574	231	6	41	278
61 R	20	31	091	323	59	8	11	78	115	15	19	149	70	4	22	96
62 R	20	31	093	1,517	398	5	32	435	575	63	75	713	296	7	66	369
63 R	22	25	091	1,302	478	3	20	501	429	6	34	469	294	3	35	332

PRECINCT	CONG	SEN	HSE	TOTAL	REPUBLICAN				DEMOCRAT				OTHER			
					WHITE	BLACK	OTHER	TOTREPS	WHITE	BLACK	OTHER	TOTDEMS	WHITE	BLACK	OTHER	TOT OTH.
64 R	22	31	100	1,882	485	7	88	580	669	52	119	840	351	6	105	462
65 R	20	31	093	1,445	344	9	99	452	457	121	93	671	210	15	97	322
66 R	23	29	093	36	7	2	1	10	9	6	1	16	5	1	4	10
67 R	20	31	093	1,801	526	8	112	646	638	53	84	775	285	6	89	380
68 R	23	29	093	1,277	87	44	25	156	136	730	89	955	50	77	39	166
69 R	23	29	093	1,066	22	28	11	61	20	825	41	886	9	82	28	119
71 R	23	32	092	411	79	1	5	85	192	46	14	252	51	14	9	74
73 R	19	32	092	1,339	503	4	36	543	387	49	48	484	264	6	42	312
74 R	20	29	093	86	22	0	0	22	29	2	5	36	25	2	1	28
75 R	22	25	091	1,164	442	3	20	465	372	11	23	406	251	2	40	293
76 R-	22	25	091	1,000	375	2	14	391	324	12	24	360	221	1	27	249
78 R	23	29	093	531	139	3	12	154	153	93	27	273	77	11	16	104
79 R	23	29	093	1,137	178	11	26	215	356	222	93	671	163	37	51	251
82 R	23	31	093	859	208	9	8	225	311	110	28	449	151	11	23	185
83 R	20	31	093	1,023	308	4	15	327	383	25	30	438	225	6	27	258
84 R	20	31	093	1,142	430	3	20	453	393	10	29	432	229	5	23	257
85 R	20	29	093	50	7	1	2	10	16	5	5	26	13	0	1	14
87 R	23	29	093	128	23	0	2	25	56	11	6	73	18	3	9	30

PRECINCT	CONG	SEN	HSE	TOTAL	REPUBLICAN				DEMOCRAT				OTHER			
					WHITE	BLACK	OTHER	TOTREPS	WHITE	BLACK	OTHER	TOTOEMS	WHITE	BLACK	OTHER	TOT'OTH
88 R	23	29	093	309	47	5	4	56	123	40	18	181	43	10	19	72
89 R	20	29	093	540	113	1	10	124	216	39	32	287	104	6	19	129
90 R	20	29	091	236	63	1	5	69	95	0	11	106	45	2	14	61
91 R	20	25	091	54	19	0	0	19	16	0	3	19	15	0	1	16
95 R	22	31	093	620	176	1	15	192	230	22	27	279	129	0	20	149
96 R	20	31	093	150	45	0	1	46	55	13	3	71	25	4	4	33
98 R	20	29	093	179	39	0	2	41	74	3	12	89	39	1	9	49
99 R	23	29	093	832	2	38	1	41	8	659	31	698	4	52	37	93
100 R	22	25	092	129	41	0	1	42	43	0	8	51	28	1	7	36
101 R	19	32	092	994	360	5	33	398	264	50	49	363	183	14	36	233
104 R	23	29	093	1,941	90	76	17	183	135	1,261	113	1,509	48	142	59	249
105 R	23	29	093	1,841	71	60	11	142	103	1,218	104	1,425	37	178	59	274
106 R	20	29	093	225	46	2	24	72	53	20	35	108	26	2	17	45
107 R	23	29	093	1,206	121	35	34	190	220	487	98	805	101	48	62	211
108 R	22	31	093	415	174	1	10	185	136	3	9	148	73	1	8	82
109 R	23	31	093	43	5	0	5	10	11	6	6	23	6	0	4	10
110 R	23	31	093	119	9	2	5	16	12	48	14	74	6	11	12	29
112 R	19	32	095	33	15	1	2	18	11	0	2	13	1	0	1	2
113 R	22	31	093	25	10	0	0	10	4	0	1	5	9	0	1	10

PRECINCT	CONG	SEN	HSE	TOTAL	REPUBLICAN				DEMOCRAT				OTHER			
					WHITE	BLACK	OTHER	TOT REPS	WHITE	BLACK	OTHER	TOT DEMS	WHITE	BLACK	OTHER	TOT OTH.
114 R	20	31	093	797	235	3	50	288	267	14	42	323	140	8	38	186
115 R	20	31	093	1,349	385	2	60	447	480	38	96	614	228	7	53	288
116 R	22	31	093	1,219	480	1	15	496	434	5	31	470	228	1	24	253
<b>S</b>	20	31	100	1,126	337	4	27	368	436	21	42	499	212	3	44	259
2 S	20	31	100	2,025	250	33	48	331	455	732	133	1,320	192	80	102	374
3 S	22	31	091	42	9	0	1	10	17	0	0	17	12	0	3	15
4 S	20	31	100	1,535	19	29	7	55	50	1,208	60	1,318	32	96	34	162
5 S	20	31	100	2,227	487	5	68	560	935	37	119	1,091	460	15	101	576
6 S	20	31	100	1,787	500	2	45	547	818	24	61	903	283	6	48	337
7 S	20	31	100	1,490	387	5	40	432	567	34	91	692	287	11	68	366
8 S	20	31	100	1,175	294	4	27	325	464	39	66	569	227	4	50	281
9 S	20	31	100	859	271	1	30	302	353	9	27	389	138	2	28	168
10 S	20	31	100	2,289	556	6	72	634	803	117	213	1,133	355	29	138	522
11 <b>S</b>	22	31	100	76	32	0	2	34	12	4	1	17	22	0	3	25
12 S	22	31	091	2	1	0	0	1	1	0	0	1	0	0	0	0
13 S	20	31	100	1,835	421	3	52	476	822	48	91	961	330	10	58	398
<b>T</b>	20	31	100	2,381	552	7	112	671	786	129	157	1,072	434	29	175	638
2 <b>T</b>	20	31	100	1,711	439	3	57	499	586	41	146	773	308	26	105	439

PRECINCT	CONG	SEN	HSE	TOTAL	REPUBLICAN				DEMOCRAT				OTHER			
					WHITE	BLACK	OTHER	TOTAL	WHITE	BLACK	OTHER	TOTAL	WHITE	BLACK	OTHER	TOTAL
3 T	22	31	100	969	331	1	38	370	340	12	49	401	158	6	34	198
4 T	20	31	100	1,688	428	8	44	480	516	78	113	707	344	42	115	501
5 T	20	31	100	1,645	398	7	62	467	544	53	160	757	288	19	114	421
6 T	20	34	097	852	276	1	46	323	312	10	41	363	134	0	32	166
7 T	20	34	097	1,980	625	3	60	688	719	14	90	823	377	6	86	469
8 T	20	34	097	1,951	582	8	117	707	565	65	150	780	257	22	185	464
9 T	20	31	099	2,593	438	28	159	625	693	305	342	1,340	283	72	273	628
10 T	20	31	097	3,177	1,172	4	114	1,290	1,118	30	125	1,273	503	9	102	614
11 T	20	31	100	1,610	470	4	45	519	657	35	77	769	241	8	73	322
12 T	20	34	097	1,183	340	2	44	386	457	25	54	536	190	8	63	261
13 T	22	31	100	1,305	368	1	53	422	502	22	48	572	246	6	59	311
14 T	20	31	100	1,798	541	4	73	618	652	38	84	774	303	8	95	406
15 T	20	34	097	2,098	666	4	100	770	671	51	118	840	364	13	111	488
16 T	22	31	100	560	166	1	16	183	203	27	24	254	96	3	24	123
17 T	20	34	097	2,087	655	7	144	806	698	66	140	904	234	13	130	377
18 T	20	34	097	2,161	766	5	195	966	589	55	123	767	300	18	110	428
19 T	20	34	097	1,899	675	12	122	809	593	34	68	695	311	13	71	395
20 T	20	34	097	1,744	423	3	47	473	644	10	100	754	418	9	90	517
21 T	20	34	101	1,015	325	0	61	386	338	40	71	449	123	4	53	180

PRECINCT	CONG	SEN	HSE	TOTAL	REPUBLICAN				DEMOCRAT				OTHER			
					WHITE	BLACK	OTHER	TOT REPS	WHITE	BLACK	OTHER	TOT DEMS	WHITE	BLACK	OTHER	TOT OTH.
22 T	20	31	097	630	236	3	35	274	212	8	25	245	83	1	27	111
23 T	20	31	100	716	224	3	30	257	262	9	41	312	119	2	26	147
24 T	20	31	100	1,866	405	6	95	506	623	41	157	821	366	14	159	539
25 T	20	34	097	987	305	3	84	392	284	36	68	388	134	1	72	207
26 T	23	34	101	509	138	1	33	172	166	35	38	239	59	2	37	98
27 T	20	34	097	2,401	758	4	93	855	876	28	98	1,002	436	6	102	544
28 T	20	34	097	1,136	351	2	40	393	426	33	68	527	161	9	46	216
29 T	20	31	097	297	133	0	10	143	100	1	11	112	33	1	8	42
30 T	20	31	097	622	229	1	21	251	210	9	20	239	97	5	30	132
31 T	20	34	097	258	89	0	15	104	97	2	18	117	29	2	6	37
34 T-	22	31	097	320	72	0	11	83	150	3	13	166	49	0	22	71
35 T	20	34	100	2,347	582	2	46	630	1,226	13	82	1,321	310	7	79	396
36 T	22	31	093	225	69	2	10	81	50	10	13	73	55	4	12	71
37 T	20	31	100	1,573	501	3	34	538	642	8	59	709	277	5	44	326
<b>U</b>	22	31	097	1,035	314	2	54	370	354	23	63	440	168	5	52	225
2 U	22	31	097	1,834	596	2	90	688	657	18	84	759	306	1	80	387
3 U	20	31	100	1,567	461	2	103	566	571	36	126	733	204	5	59	268
4 U	22	31	097	1,751	580	0	65	645	688	20	56	764	269	2	71	342

PRECINCT	CONG	SEN	HSE	TOTAL	REPUBLICAN				DEMOCRAT				OTHER			
					WHITE	BLACK	OTHER	TOT REPS	WHITE	BLACK	OTHER	TOT DEMS	WHITE	BLACK	OTHER	TOT OTH
5 U	22	31	097	1,840	620	5	78	703	665	18	87	770	275	2	90	367
6 U	20	31	100	1,686	486	0	77	563	692	27	81	800	257	5	61	323
7 U	20	31	100	2,125	520	11	89	620	950	55	111	1,116	267	19	103	389
8 U	20	31	100	1,299	419	2	60	481	522	17	48	587	175	5	51	231
9 U	20	34	097	557	187	0	54	241	153	24	35	212	66	4	34	104
10 U	20	31	097	46	13	0	1	14	16	2	2	20	8	2	2	12
11 U	20	31	100	939	244	0	42	286	333	39	61	433	146	9	65	220
12 U	22	31	097	1,017	293	1	23	317	410	13	79	502	139	3	56	198
13 U	20	31	097	498	173	0	21	194	171	13	32	216	70	1	17	88
14 U	20	31	100	1,159	300	5	44	349	484	31	55	570	184	3	53	240
15 U	20	31	100	1,794	500	16	108	624	644	41	106	791	241	21	117	379
V	20	31	099	901	239	0	29	268	356	3	42	401	190	4	38	232
2 V	20	31	099	986	223	2	38	263	419	21	51	491	172	6	54	232
3 V	20	31	099	1,469	381	0	37	418	705	5	52	762	245	3	41	289
4 V	20	31	099	1,314	252	1	115	368	525	25	90	640	212	6	88	306
5 V	20	31	105	925	271	1	41	313	357	7	35	399	168	1	44	213
6 V	20	31	099	1,164	230	1	66	297	590	3	49	642	187	2	36	225
7 V	20	31	099	1,754	460	2	40	502	741	44	89	874	289	10	79	378

PRECINCT	CONG	SEN	HSE	TOTAL	REPUBLICAN				DEMOCRAT				OTHER			
					WHITE	BLACK	OTHER	TOTAL	REPS	WHITE	BLACK	OTHER	TOTAL	DEMOS	WHITE	BLACK
<b>8 V</b>		<b>31</b>	<u>099</u>	1,260	213	3	47	263	446	95	119	660	227	31	79	337
9 V	20	31	099	1,025	251	10	31	292	429	15	51	495	179	6	53	238
10 V	20	31	099	1,184	372	0	25	397	484	3	41	528	218	3	38	259
11 V	20	31	105	<b>888</b>	312	0	22	334	361	9	26	396	137	1	20	158
12 V	20	31	105	1,152	275	3	24	302	486	21	69	576	205	6	63	274
13 V	20	31	105	1,384	369	4	37	410	583	25	58	666	242	8	58	308
14 V	17	35	099	745	6	26	10	42	21	566	38	625	10	55	13	78
15 V	17	31	105	1,765	341	11	67	419	596	123	183	902	257	44	143	444
16 V	20	31	099	623	134	9	17	160	225	31	42	298	119	5	41	165
17 V	20	31	100	1,426	39	43	13	95	54	1,009	67	1,130	39	116	46	201
<b>18 V</b>	17	31	099	1,672	279	6	72	357	568	129	192	<b>889</b>	254	29	143	426
19 V	20	31	099	1,185	207	9	51	267	411	107	112	630	170	18	100	288
20 V	20	31	099	1,328	318	7	109	434	436	77	133	646	136	20	92	248
21 V	20	31	099	1,375	265	2	38	305	705	48	100	853	164	6	47	217
22 V	20	31	099	1,850	399	1	94	494	716	65	157	938	291	10	117	418
23 V	17	31	099	739	129	7	31	167	231	<b>88</b>	80	399	99	28	46	173
24 V	17	31	105	1,268	199	11	44	254	433	157	100	690	175	35	114	324
25 V	17	31	105	1,836	190	47	62	299	328	700	180	1,208	140	87	102	329
26 V	17	31	105	1,319	<b>78</b>	39	35	152	175	628	132	935	68	86	<b>78</b>	232



PRECINCT	CONG	SEN	HSE	TOTAL	REPUBLICAN				DEMOCRAT				OTHER			
					WHITE	BLACK	OTHER	TOT REPS	WHITE	BLACK	OTHER	TOT DEMS	WHITE	BLACK	OTHER	TOT OTH
27 V	17	35	099	886	189	4	33	226	307	62	69	438	155	11	56	222
28 V	17	31	099	1,638	458	9	70	537	673	47	99	819	211	11	60	282
29 V	20	31	099	1,672	445	2	68	515	702	38	86	826	240	6	85	331
30 V	20	31	099	798	230	0	18	248	334	14	62	410	110	2	28	140
31 V	20	31	099	2,069	465	3	64	532	984	37	92	1,113	337	13	74	424
32 V	20	31	099	1,906	406	0	24	430	1,140	7	51	1,198	232	4	42	278
33 V	20	31	099	1,335	303	10	65	378	460	56	127	643	206	23	85	314
34 V	20	31	099	756	242	1	25	268	294	13	42	349	105	2	32	139
35 V	20	31	099	1,015	328	6	32	366	379	37	53	469	142	7	31	180
36 V	17	31	099	570	170	4	32	206	220	20	27	267	60	6	31	97
37 V	20	31	099	1,536	485	2	67	554	670	19	64	753	171	5	53	229
38 V	17	31	099	1,194	334	7	46	387	479	43	80	602	145	5	55	205
39 V	17	35	099	1,914	481	9	81	571	686	123	150	959	244	27	113	384
40 V	17	35	099	1,317	372	7	54	433	447	96	102	645	161	21	57	239
41 V	17	35	099	1,288	177	3	35	215	709	66	97	872	139	9	53	201
42 V	17	35	099	613	84	3	27	114	341	19	39	399	72	7	21	100
43 V	17	35	099	890	142	11	38	191	390	102	84	576	78	17	28	123
44 V	17	35	099	865	180	8	54	242	226	131	90	447	93	20	63	176

PRECINCT	CONG	SEN	HSE	TOTAL	REPUBLICAN				DEMOCRAT				OTHER			
					WHITE	BLACK	OTHER	TOT REPS	WHITE	BLACK	OTHER	TOT DEMS	WHITE	BLACK	OTHER	TOT OTH.
45 V	17	35	099	1,507	277	5	84	366	469	99	210	778	203	20	140	363
46 V	20	31	099	1,222	288	3	71	362	412	44	125	581	173	12	94	279
47 V	20	31	099	1,186	269	3	77	349	391	53	127	571	156	8	102	266
48 V	17	35	099	1,121	184	8	82	274	319	76	170	565	131	26	125	282
49 V	17	35	099	1,851	310	20	154	484	507	192	276	975	155	50	187	392
50 V	17	35	099	1,244	248	11	96	355	361	68	160	589	161	18	121	300
51 V	17	35	099	1,297	238	11	106	355	350	95	208	653	121	12	156	289
52 V	17	35	099	1,343	273	7	115	395	422	64	172	658	136	21	133	290
53 V	20	35	099	1,389	315	4	100	419	457	53	192	702	157	7	104	268
54 V	20	31	099	1,185	242	2	23	267	633	5	56	694	188	5	31	224
55 V	17	31	099	964	228	3	69	300	296	60	113	469	103	8	84	195
56 V	20	31	099	1,160	239	8	85	332	397	41	131	569	167	7	85	259
57 V	20	31	099	1,633	305	11	125	441	563	79	220	862	189	21	120	330
58 V	20	31	099	1,416	318	3	28	349	827	17	68	912	115	2	38	155
59 V	20	31	099	1,568	344	6	108	458	521	76	186	783	185	16	126	327
60 V	17	35	099	866	149	1	20	170	517	10	37	564	107	5	20	132
61 V	20	31	099	1,485	313	2	13	328	862	10	39	911	220	0	26	246
62 V	20	31	099	1,040	209	2	69	280	362	42	124	528	132	14	86	232
63 V	20	31	100	1,784	389	3	85	477	762	28	105	895	302	11	99	412

PRECINCT	CONG	SEN	HSE	TOTAL	REPUBLICAN				DEMOCRAT				OTHER			
					WHITE	BLACK	OTHER	TOTAL	WHITE	BLACK	OTHER	TOTAL	WHITE	BLACK	OTHER	TOTAL
64 V	17	31	099	37	6	0	2	8	15	0	8	23	1	0	5	6
65 V	20	31	099	137	27	0	12	39	40	4	16	60	22	1	15	38
66 V	17	31	099	714	137	4	22	163	238	47	59	344	142	22	43	207
67 V	20	31	099	1,088	216	7	40	263	385	64	108	557	174	13	81	268
68 V	20	31	099	1,444	334	4	42	380	626	10	90	726	266	6	66	338
69 V	22	31	100	1	1	0	0	1	0	0	0	0	0	0	0	0
70 V	22	31	091	21	6	0	2	8	9	1	1	11	2	0	0	2
71 V	20	31	100	721	184	2	15	201	313	15	27	355	143	2	20	165
72 V	17	35	105	5	0	0	0	0	0	2	3	5	0	0	0	0
1 W	17	35	103	758	85	12	29	126	127	276	68	471	48	55	58	161
2 W	17	35	103	1,488	135	33	42	210	271	627	132	1,030	66	90	92	248
3 W	17	35	103	778	62	18	16	96	85	397	76	558	22	70	32	124
4 W	23	31	105	1,336	93	33	53	179	97	653	161	911	42	117	87	246
5 W	17	35	103	888	92	19	38	149	138	325	113	576	43	46	74	163
6 W	17	34	105	1,851	238	29	106	373	330	552	235	1,117	112	101	148	361
7 W	17	34	103	1,028	117	17	41	175	180	369	109	658	50	77	68	195
8 W	17	34	103	1,340	109	27	56	192	178	636	110	924	55	106	63	224
9 W	17	34	103	1,142	87	34	43	164	122	588	89	799	30	91	58	179

PRECINCT	CONG	SEN	HSE	TOTAL	REPUBLICAN				DEMOCRAT				OTHER			
					WHITE	BLACK	OTHER	TOTREPS	WHITE	BLACK	OTHER	TOTDBMS	WHITE	BLACK	OTHER	TOTOTH
IO W	17	34	103	1,053	145	16	58	219	175	347	115	637	55	59	83	197
11 W	17	34	105	1,565	194	33	55	282	253	552	181	986	91	90	116	297
12 W	17	34	105	2,200	109	50	97	256	183	1,023	270	1,476	62	216	190	468
13 W	23	34	103	929	55	28	20	103	92	513	76	681	19	82	44	145
14 W	21	31	105	1,566	278	19	285	582	199	253	223	675	81	31	197	309
15 W	17	35	105	971	140	12	45	197	203	217	129	549	70	36	119	225
16 W	17	35	103	1,712	243	25	94	362	354	510	194	1,058	103	80	109	292
17 W	23	34	112	1,780	134	42	64	240	270	744	186	1,200	68	144	128	340
18 W	17	31	105	1,751	158	53	94	305	185	747	199	1,131	75	131	109	315
19 W	21	34	112	1,493	188	9	390	587	117	217	220	554	89	42	221	352
20 W	21	34	101	774	182	8	133	323	90	86	80	256	90	14	91	195
21 W	21	34	101	1,363	170	11	248	429	127	298	181	606	107	52	169	328
22 W	21	34	112	2,210	271	22	42f	714	192	336	361	889	141	60	406	607
23 W	21	34	101	1,975	341	9	349	699	282	207	300	789	180	45	262	487
24 W	21	34	101	2,214	260	21	438	719	258	359	362	979	156	59	301	516
25 W	21	34	112	2,007	172	31	359	562	149	438	373	960	103	58	324	485
26 W	21	34	102	1,427	85	21	295	401	83	334	276	693	55	52	226	333
27 W	21	34	112	1,656	296	16	371	683	271	197	158	626	128	31	188	347
28 W	21	31	112	1,733	170	17	313	500	177	317	283	777	110	58	288	456

PRECINCT	CONG	SEN	HSE	TOTAL	REPUBLICAN				DEMOCRAT				OTHER				
					WHITE	BLACK	OTHER	TOTREPS	WHITE	BLACK	OTHER	TOTOEMS	WHITE	BLACK	OTHER	TOTOH.	
29	W	23	31	105	1,337	146	13	166	325	179	310	208	697	103	54	158	315
30	W	17	31	105	974	43	24	88	155	66	399	148	613	33	74	99	206
31	W	17	35	105	1,410	202	11	91	304	286	335	184	805	98	67	136	301
32	W	23	34	105	1,106	72	32	27	131	99	604	90	793	25	96	61	182
	X	17	31	105	1,144	259	14	58	331	395	84	111	590	110	21	92	223
2	X	17	31	099	414	91	6	29	126	142	33	43	218	43	2	25	70
3	X	17	31	099	1,609	322	6	89	417	458	136	220	814	184	41	153	378
4	X	20	31	099	667	171	2	67	240	206	21	54	281	82	3	61	146
5	X	20	31	100	1,635	447	12	83	542	644	73	96	813	194	15	71	280
6	X	20	31	100	2,107	502	14	139	655	606	211	200	1,017	226	52	157	435
7	X	20	31	100	1,990	519	4	202	725	698	43	142	883	228	5	149	382
8	X	17	31	100	1,165	257	9	94	360	314	95	156	565	118	29	93	240
9	X	17	34	099	1,938	239	25	80	344	685	442	148	1,275	140	66	113	319
10	X	17	34	099	1,271	168	2	30	200	838	34	47	919	108	5	39	152
11	X	20	34	100	1,580	505	3	104	612	580	49	76	705	193	15	55	263
12	X	21	34	101	801	203	1	77	281	300	3	55	358	104	4	54	162
13	X	17	35	105	1,334	287	10	100	397	430	112	154	696	127	28	86	241
14	X	20	34	100	1,456	187	4	63	254	866	54	75	995	144	7	56	207

PRECINCT	CONG	SEN	HSE	TOTAL	REPUBLICAN				DEMOCRAT				OTHER			
					WHITE	BLACK	OTHER	TOTREPS	WHITE	BLACK	OTHER	TOTDEMS	WHITE	BLACK	OTHER	TOTOTH
15 X	20	34	100	2,607	649	14	145	808	895	183	206	1,284	317	39	159	515
16 X	20	34	100	2,060	365	12	169	546	500	259	247	1,006	224	63	221	508
17 X	20	34	100	1,009	316	5	83	404	349	25	63	437	117	4	47	168
18 X	20	31	100	1,621	417	6	116	539	510	107	145	762	172	26	122	320
19 X	20	31	100	2,316	505	16	137	658	770	216	218	1,204	274	41	139	454
20 X	20	34	105	<b>880</b>	191	6	49	246	323	59	79	461	101	15	57	173
21 X	23	31	105	1,450	151	9	111	271	872	43	116	1,031	<b>81</b>	4	63	148
22 X	23	31	105	1,886	232	2	67	301	1,306	30	75	1,411	133	4	37	174
23 X	23	31	105	2,063	270	0	102	372	1,316	30	116	1,462	158	6	65	229
24 X	23	31	105	<b>888</b>	107	0	59	166	523	19	69	611	64	3	44	111
25 X	17	34	105	2,160	331	23	166	520	336	518	273	1,127	182	112	219	513
26 X	17	31	105	1,129	118	29	66	213	162	358	162	682	76	63	95	234
27 X	21	34	101	1,006	307	11	96	414	242	136	55	433	86	16	57	159
28 X	17	35	099	23	I	0	1	2	2	5	7	14	0	2	5	7
29 X	17	31	105	1,580	245	30	121	396	284	300	199	783	164	67	170	401
30 X	21	31	112	2,382	677	16	215	908	683	156	155	994	273	30	177	480
31 X	20	34	100	1,296	344	2	80	426	466	50	95	611	170	12	77	259
32 X	21	34	101	891	189	3	175	367	149	68	121	338	72	15	99	186

PRECINCT	CONG	SEN	HSE	TOTAL	REPUBLICAN				DEMOCRAT				OTHER			
					WHITE	BLACK	OTHER	TOT REPS	WHITE	BLACK	OTHER	TOT OEMS	WHITE	BLACK	OTHER	TOT OTH
33 X	W	34	100	859	118	1	66	185	529	17	45	591	55	3	25	83
34 X	20	34	100	1,511	354	12	87	453	515	92	125	732	202	19	105	326
35 X	21	34	101	1,924	382	18	217	617	414	167	251	832	212	40	223	475
36 X	21	34	101	1,546	316	6	322	644	310	88	180	578	155	8	161	324
37 X	21	34	101	2,209	579	21	244	844	503	219	186	908	242	44	171	457
38 X	21	34	101	1,210	386	12	107	505	301	79	92	472	147	8	78	233
39 X	23	31	105	2,406	258	3	161	422	1,356	46	203	1,605	247	6	126	379
40 X	20	34	097	616	177	4	93	274	119	43	51	213	64	12	53	129
41 X	23	34	101	225	64	3	22	89	33	21	18	72	28	4	32	64
42 X	21	34	101	1,524	313	17	177	507	325	135	206	666	138	35	178	351
43 X	21	34	101	1,370	384	7	119	510	382	83	95	560	168	17	115	300
44 X	21	34	101	1,868	303	14	272	589	281	219	323	823	168	34	254	456
45 X	21	34	101	1,680	230	10	250	490	267	173	312	752	133	37	268	438
46 X	21	34	101	1,066	253	9	218	480	204	77	99	380	74	15	117	206
47 X	23	34	101	517	179	3	88	270	92	19	48	159	47	5	36	88
48 X	21	34	101	2,170	407	7	311	725	403	226	290	919	225	47	254	526
49 X	21	34	100	949	215	3	91	309	256	87	100	443	112	9	76	197
50 X	21	34	101	841	170	6	106	282	189	77	96	362	90	18	89	197
51 X	21	34	101	1,272	321	4	147	472	281	87	116	484	151	31	134	316

PRECINCT	CONG	SEN	HSE	TOTAL	REPUBLICAN				DEMOCRAT				OTHER			
					WHITE	BLACK	OTHER	TOTREPS	WHITE	BLACK	OTHER	TOTDEMS	WHITE	BLACK	OTHER	TOT O'H.
52 X	21	34	101	1,802	438	9	205	652	339	226	181	746	178	51	175	404
53 X	23	34	100	4	2	0	0	2	1	0	0	1	1	0	0	
54 X	21	34	101	1,882	318	9	427	754	265	200	238	703	144	42	239	425
55 X	21	34	101	1,758	437	14	194	645	354	165	188	707	186	31	189	406
56 X	21	31	101	927	221	11	104	336	157	123	114	394	90	26	81	197
57 X	21	31	112	1,667	310	20	257	587	278	189	226	693	160	37	190	387
58 X	23	34	100	1,393	235	13	181	429	257	153	196	606	175	30	153	358
59 X	17	31	105	1,375	249	11	116	376	280	180	194	654	169	39	137	345
60 X	17	31	099	116	18	0	1	19	69	5	2	76	13	0	8	21
61 X	17	31	100	469	80	1	29	110	105	85	66	256	40	22	41	103
62 X	17	35	105	1,015	202	6	61	269	334	93	96	523	138	20	65	223
63 X	20	31	100	524	123	2	43	168	171	23	62	256	57	2	41	100
64 X	20	31	100	5	2	0	0	2	2	0	0	2	1	0	0	
65 X	20	31	099	1,178	227	11	75	313	297	136	150	583	147	20	115	282
67 X	17	34	099	1,458	285	15	104	404	288	270	170	728	154	53	119	326
68 X	23	31	105	1,811	233	4	107	344	1,128	31	108	1,267	144	1	55	200
y	20	31	105	913	209	0	87	296	412	2	34	448	131	0	38	169
2 y	20	31	105	828	145	0	81	226	431	2	33	466	91	0	45	136

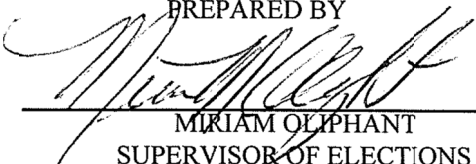


PRECINCT	CONG -	SEN	HSE	TOTAL	REPUBLICAN				DEMOCRAT				OTHER			
					WHITE	BLACK	OTHER	TOTAL	REPS	WHITE	BLACK	OTHER	TOTAL	WHITE	BLACK	OTHER
3 y	20	31	105	1,559	308	1	99	408	806	12	99	917	172	4	58	234
4 y	20	31	105	847	166	1	55	222	448	3	47	498	93	1	33	127
5 y	20	31	105	1,791	334	2	74	410	883	23	111	1,017	262	8	94	364
6 y	20	31	105	1,377	272	2	50	324	710	13	89	812	181	4	56	241
7 y	20	31	105	1,617	354	3	59	416	776	21	105	902	220	4	75	299
8 y	20	31	105	1,138	299	1	51	351	481	9	61	551	188	0	48	236
9 y	20	31	105	1,193	245	1	39	285	566	14	72	652	189	2	65	256
10 Y	17	31	105	483	72	4	30	106	149	52	64	265	59	12	41	112
11 y	20	31	105	1,612	361	3	66	430	728	23	121	872	221	4	85	310
12 Y	17	31	105	1,123	184	8	55	247	442	66	130	638	140	20	78	238
13 Y	17	31	105	1,283	210	10	89	309	339	198	144	681	125	35	133	293
14 Y	20	31	105	1,430	264	3	40	307	778	21	52	851	215	7	50	272
15 Y	17	31	105	1,345	24	40	20	84	58	969	87	1,114	20	76	51	147
16 Y	17	31	105	1,240	219	6	84	309	333	161	164	658	129	20	124	273
17 Y	17	31	105	755	9	20	15	44	24	554	28	606	4	70	31	105
1 Z	22	25	092	855	211	7	24	242	231	53	75	359	189	7	58	254
3 Z	22	25	092	2,356	657	4	70	731	687	153	142	982	479	20	144	643
4 Z	23	29	092	16	7	0	0	7	4	3	0	7	2	0	0	2
7 Z	23	29	093	1,741	0	53	4	57	9	1,480	44	1,533	3	129	19	151

PRECINCT	CONG	SEN	HSE	TOTAL	REPUBLICAN				DEMOCRAT				OTHER			
					WHITE	BLACK	OTHER	TOT REPS	WHITE	BLACK	OTHER	TOT OEMS	WHITE	BLACK	OTHER	TOT OTH
8 Z	23	29	092	1,166	139	35	20	194	174	523	52	749	92	81	50	223
9 Z	23	32	092	692	105	13	21	139	115	242	70	427	57	28	41	126
10 Z	23	30	092	1,171	224	7	44	275	286	247	77	610	184	40	62	286
11 Z	23	29	092	1,017	162	18	29	209	193	338	73	604	94	46	64	204
12 Z	23	32	092	322	52	7	8	67	67	77	28	172	41	24	18	83
13 Z	23	32	092	1,194	436	2	22	460	448	32	29	509	197	2	26	225
14 Z	23	32	095	423	76	5	7	88	92	92	50	234	58	21	22	101
15 Z	19	32	096	1,001	161	0	37	198	510	31	50	591	142	7	63	212
22 Z	23	32	092	521	128	2	20	150	171	40	38	249	105	1	16	122
23 Z	20	25	092	1,852	559	2	75	636	664	54	101	819	304	7	86	397
24 Z	20	25	092	1,974	559	3	88	650	659	50	135	844	350	8	122	480
25 Z	22	25	092	1,639	431	3	99	533	477	50	149	676	313	0	117	430
28 Z	23	29	093	1,297	0	41	2	43	9	1,086	44	1,139	1	89	25	115
29 Z	23	29	094	881	2	22	2	26	10	765	18	793	0	53	9	62
31 Z	23	29	093	1,172	1	45	2	48	11	959	31	1,001	2	84	37	123
32 Z	23	29	094	1,206	2	40	3	45	9	1,015	32	1,056	2	84	19	105
33 Z	23	29	094	1,345	3	48	3	54	11	1,124	45	1,180	3	91	17	111
34 Z	23	29	093	2,126	13	75	5	93	24	1,730	84	1,838	7	162	26	195

PRECINCT	CONG	SEN	HSE	TOTAL	REPUBLICAN				DEMOCRAT				OTHER			
					WHITE	BLACK	OTHER	TOT REPS	WHITE	BLACK	OTHER	TOT OTH	WHITE	BLACK	OTHER	TOT OTH
35 Z	23	29	094	1,534	1	46	2	49	10	1,283	49	1,342	4	109	30	143
36 Z	20	31	100	699	142	7	48	197	197	67	74	338	96	11	57	164
37 Z	22	31	093	54	3	0	4	7	9	12	14	35	2	1	9	12
41 Z	23	31	093	107	10	4	4	18	20	44	5	69	6	4	10	20
43 Z	22	31	100	1,210	329	4	100	433	374	64	95	533	157	16	71	244
44 Z	23	29	093	8	1	0	0	1	3	2	0	5	2	0	0	2
51 Z	17	35	105	1,200	211	24	78	313	335	198	130	663	107	26	91	224
52 Z	17	35	105	1,484	247	15	106	368	438	222	176	836	118	37	125	280
53 Z	17	35	105	1,815	2	81	11	94	13	1,452	55	1,520	5	168	28	201
54 Z	17	35	105	1,462	213	15	96	324	324	282	222	828	111	48	151	310
55 Z	20	31	099	714	161	0	14	175	371	8	46	425	95	3	16	114
57 Z	20	31	093	524	96	3	22	121	121	97	77	295	48	13	47	108
58 Z	20	31	100	77	9	0	6	15	22	1	13	36	15	0	11	26
59 Z	20	31	099	296	36	0	32	68	46	5	106	157	20	0	51	71
62 Z	23	32	092	533	144	2	19	165	185	37	31	253	84	8	23	115
63 Z	17	35	105	1,629	21	45	15	81	51	1,248	73	1,372	16	125	35	176
65 Z	20	34	100	2,063	535	3	51	589	956	22	79	1,057	364	8	45	417
72 Z	22	31	097	575	219	3	25	247	189	15	25	229	72	4	23	99
73 Z	20	31	093	562	210	6	17	233	101	27	13	141	136	28	24	188

<u>PRECINCT</u>	<u>CONG</u>	<u>SEN</u>	<u>HSE</u>	<u>TOTAL</u>	<u>REPUBLICAN</u>			<u>DEMOCRAT</u>			<u>OTHER</u>					
					<u>WHITE</u>	<u>BLACK</u>	<u>OTHER</u>	<u>TO</u>	<u>REPS</u>	<u>WHITE</u>	<u>BLACK</u>	<u>OTHER</u>	<u>TO</u>	<u>DEM</u>	<u>WHITE</u>	<u>BLACK</u>
*TOTALS*				1,013,231	239,574	7,952	40,828	288,354	317,925	129,195	63,598	510,718	140,535	20,852	52,772	214,159

PREPARED BY  
  
 MIRIAM OLIPHANT  
 SUPERVISOR OF ELECTIONS

						<u>AGE</u>	
TOTAL REPUBLICANS	271,196	WHITE	655,643	MALE	433,109	18 - 35	235,773
TOTAL DEMOCRATS	489,113	BLACK	154,665	FEMALE	520,248	36 - 64	515,307
TOTAL OTHER	<u>205,351</u>	OTHER	<u>155,352</u>	UNKNOWN	<u>12,303</u>	65 -OVER	<u>214,580</u>
	965,660		965,660		965,660		965,660

17TH CONG. DIST.		19TH CONG. DIST.		20TH CONG. DIST.		21ST CONG. DIST.	
REPUBLICANS	17,022	REPUBLICANS	36,358	REPUBLICANS	99,450	REPUBLICANS	17,681
DEMOCRATS	49,044	DEMOCRATS	70,624	DEMOCRATS	166,246	DEMOCRATS	21,408
OTHER	16,360	OTHER	31,124	OTHER	72,599	OTHER	11,830
	<u>82,426</u>		<u>138,106</u>		<u>338,295</u>		<u>50,919</u>

22ND CONG. DIST.		23RD CONG. DIST.		25TH STATE SENATE DISTRICT		29TH STATE SENATE DISTRICT	
REPUBLICANS	74,695	REPUBLICANS	25,990	REPUBLICANS	47,551	REPUBLICANS	13,492
DEMOCRATS	67,162	DEMOCRATS	114,629	DEMOCRATS	37,628	DEMOCRATS	80,185
OTHER	43,415	OTHER	30,023	OTHER	24,597	OTHER	17,502
	<u>185,272</u>		<u>170,642</u>		<u>109,776</u>		<u>111,179</u>

30TH STATE SENATE DISTRICT		31ST STATE SENATE DISTRICT		32ND STATE SENATE DISTRICT		34TH STATE SENATE DISTRICT	
REPUBLICANS	8,574	REPUBLICANS	69,769	REPUBLICANS	66,334	REPUBLICANS	57,687.00
DEMOCRATS	15,402	DEMOCRATS	123,667	DEMOCRATS	121,688	DEMOCRATS	88,428.00
OTHER	7,234	OTHER	51,400	OTHER	57,236	OTHER	<u>40,304.00</u>
	<u>31,210</u>		<u>244,836</u>		<u>245,258</u>		186,419

35TH STATE SENATE DISTRICT		87TH STATE HOUSE DISTRICT		90TH STATE HOUSE DISTRICT		91ST STATE HOUSE DISTRICT	
REPUBLICANS	7,789	REPUBLICANS	3,735	REPUBLICANS	8,266	REPUBLICANS	40,911
DEMOCRATS	22,115	DEMOCRATS	3,781	DEMOCRATS	15,431	DEMOCRATS	29,244
OTHER	7,078	OTHER	2,665	OTHER	7,414	OTHER	19,733
	<u>36,982</u>		<u>10,181</u>		<u>31,111</u>		<u>89,888</u>

92ND STATE HOUSE DISTRICT

REPUBLICANS	16,429
DEMOCRATS	35,729
OTHER	<u>13,601</u>
	<u>65,759</u>

93RD STATE HOUSE DISTRICT

REPUBLICANS	13,018
DEMOCRATS	43,448
OTHER	<u>11,479</u>
	<u>67,945</u>

94TH STATE HOUSE DISTRICT

<del>REPUBLICANS</del>	<del>8,137</del>
DEMOCRATS	42,685
OTHER	<u>11,373</u>
	62,195

95TH STATE HOUSE DISTRICT

REPUBLICANS	<u>21,527</u>
DEMOCRATS	41,520
OTHER	<u>18,829</u>
	81,876

96TH STATE HOUSE DISTRICT

REPUBLICANS	<u>23,769</u>
DEMOCRATS	42,874
OTHER	<u>20,053</u>
	86,696

97TH STATE HOUSE DISTRICT

REPUBLICANS	<u>34,125</u>
DEMOCRATS	35,292
OTHER	<u>20,968</u>
	90,385

98TH STATE HOUSE DISTRICT

REPUBLICANS	<u>22,166</u>
DEMOCRATS	42,551
OTHER	<u>17,646</u>
	82,363

99TH STATE HOUSE DISTRICT

REPUBLICANS	<u>20,394</u>
DEMOCRATS	41,493
OTHER	<u>16,225</u>
	78,112

100TH STATE HOUSE DISTRICT

REPUBLICANS	23,468
DEMOCRATS	40,220
OTHER	<u>17,213</u>
	80,901

101ST STATE HOUSE DISTRICT

REPUBLICANS	12,770
DEMOCRATS	14,832
OTHER	<u>8,123</u>
	35,725

102ND STATE HOUSE DISTRICT

REPUBLICANS	430
DEMOCRATS	747
OTHER	373
	<u>1,550</u>

103RD STATE HOUSE DISTRICT

REPUBLICANS	1,645
DEMOCRATS	7,147
OTHER	1,885
	<u>10,677</u>

105TH STATE HOUSE DISTRICT

REPUBLICANS	15,659
DEMOCRATS	45,313
OTHER	14,174
	<u>75,146</u>

112TH STATE HOUSE DISTRICT

REPUBLICANS	4,747
DEMOCRATS	6,806
OTHER	3,597
	<u>15,150</u>

1ST COUNTY COMMISSION DISTRICT

REPUBLICANS	27,484
DEMOCRATS	61,491
OTHER	23,592
	<u>112,567</u>

2ND COUNTY COMMISSION DISTRICT

REPUBLICANS	27,607
DEMOCRATS	53,880
OTHER	23,741
	<u>105,228</u>

3RD COUNTY COMMISSION DISTRICT

REPUBLICANS	32,568
DEMOCRATS	53,902
OTHER	27,454
	<u>113,924</u>

4TH COUNTY COMMISSION DISTRICT

REPUBLICANS	45,993
DEMOCRATS	42,115
OTHER	25,043
	<u>113,151</u>

5TH COUNTY COMMISSION DISTRICT

REPUBLICANS	36,534
DEMOCRATS	51,490
OTHER	<u>24,048</u>
	112,072

6TH COUNTY COMMISSION DISTRICT

REPUBLICANS	25,991
DEMOCRATS	59,778
OTHER	<u>21,072</u>
	106,841

7TH COUNTY COMMISSION DISTRICT

REPUBLICANS	29,793
DEMOCRATS	53,282
OTHER	<u>21,445</u>
	104,520

8TH COUNTY COMMISSION DISTRICT

REPUBLICANS	33,004
DEMOCRATS	54,180
OTHER	<u>24,490</u>
	111,674

9TH COUNTY COMMISSION DISTRICT

REPUBLICANS	12,222
DEMOCRATS	58,995
OTHER	<u>14,466</u>
	85,683

1ST SCHOOL BOARD DISTRICT

REPUBLICANS	33,542
DEMOCRATS	73,794
OTHER	<u>28,074</u>
	135,410

REGISTERED VOTERS IN BROWARD COUNTY  
AS OF: February 9, 2004      RUN DATE February 17, 2004  
NON OFFICIAL DOCUMENT  
PGM: BCRGSTR2

PREPARED BY  
SUPERVISOR OF ELECTIONS

PAGE3

<u>2ND SCHOOL BOARD DISTRICT</u>		<u>3RD SCHOOL BOARD DISTRICT</u>		<u>4TH SCHOOL BOARD DISTRICT</u>		<u>5TH SCHOOL BOARD DISTRICT</u>	
REPUBLICANS	41,601	REPUBLICANS	54,420	REPUBLICANS	42,979	REPUBLICANS	14,327
DEMOCRATS	73,824	DEMOCRATS	62,080	DEMOCRATS	70,674	DEMOCRATS	76,660
OTHER	<u>29,694</u>	OTHER	<u>31,677</u>	OTHER	<u>34,911</u>	OTHER	<u>18,004</u>
	145,119		148,177		148,564		108,991

<u>6TH SCHOOL BOARD DISTRICT</u>		<u>7TH SCHOOL BOARD DISTRICT</u>	
REPUBLICANS	40,728	REPUBLICANS	43,599
DEMOCRATS	70,273	DEMOCRATS	61,808
OTHER	<u>31,603</u>	OTHER	<u>31,388</u>
	142,604		136,795

PREPARED BY

CITY CODE - Description	TOTAL	REPUBLICANS	DEMOCRATS	OTHER
00 COUNTY	44,980	9,034	27,865	8,081
02 LAUD-BY-THE-SEA	4,793	2,215	1,501	1,077
03 FT LAUDERDALE	96,803	30,696	47,270	18,837
04 DANIA BEACH	15,777	3,851	8,564	3,362
05 HOLLYWOOD	80,583	20,866	42,973	16,744
06 PEMBROKE PARK	1,883	327	1,197	359
07 WESTON	30,155	11,135	11,201	7,819
08 SOUTHWEST RANCHES	4,832	2,166	1,815	851
09 WILTON MANORS	7,520	2,185	3,807	1,528
10 COOPER CITY	18,556	6,377	8,500	3,679
11 DEERFIELD BEACH	39,533	11,052	19,712	8,769
12 MARGATE	32,824	8,822	16,500	7,502
13 HILLSBORO BEACH	1,727	854	452	421
14 LIGHTHOUSE POINT	7,871	4,160	2,033	1,678
15 POMPANO BEACH	49,912	16,137	23,147	10,628
16 SEA RANCH LAKES	403	280	69	54
17 OAKLAND PARK	16,030	4,451	8,009	3,570
18 LAZY LAKE	23	4	10	9
19 LAUDERHILL	28,576	3,616	19,779	5,181
20 LAUDERDALE LAKES	13,924	1,342	10,381	2,201
21 SUNRISE	49,777	10,957	28,284	10,536
22 PLANTATION	53,862	16,930	25,792	11,140
24 DAVIE	46,674	15,973	20,018	10,683
25 HALLANDALE BEACH	19,652	4,538	11,376	3,738
26 PEMBROKE PINES	86,813	25,926	43,290	17,597
27 MIRAMAR	45,364	10,398	25,250	9,716
28 CORAL SPRINGS	68,764	22,578	28,398	17,788
29 NORTH LAUDERDALE	16,714	3,386	9,210	4,118
30 PARKLAND	11,315	4,335	4,143	2,837
31 TAMARAC	39,817	8,611	23,399	7,807
32 COCONUT CREEK	30,203	7,994	15,168	7,041
*Grand Total*	965,660	271,196	489,113	205,351



RECINCT	CONG	SEN	HSE	TOTAL	REPUBLICAN				DEMOCRAT				OTHER			
					WHITE	BLACK	OTHER	TOT REPS	WHITE	BLACK	OTHER	TOT DEMS	WHITE	BLACK	OTHER	TOT OTH.
A	22	25	091	1,243	583		22	606	328	4	22	354	248	0	35	283
2 A	22	25	087	1,198	337	4	23	364	378	50	58	486	277	5	66	348
3 A	19	30	090	925	81	0	5	86	671	1	22	694	136	1	8	145
4 A	22	25	091	1,650	721	0	40	761	416	4	37	457	382	4	46	432
5 A	22	25	087	1,448	426	3	45	474	443	60	59	562	331	8	73	412
6 A	22	25	091	1,553	603	0	32	635	406	8	32	446	431	2	39	472
7 A	19	30	090	1,733	333	10	41	384	509	231	125	865	326	39	119	484
8 A	22	25	091	1,130	423	0	25	448	367	3	32	402	239	1	40	280
9 A	22	30	087	1,582	595	7	37	639	443	49	55	547	310	22	64	396
10 A	23	29	092	842	2	31	2	35	6	659	33	698	3	91	15	109
11 A	19	30	090	695	75		4	80	492		21	514	91	0	10	101
12 A	19	30	090	1,112	124	0	16	140	772	5	47	824	126	3	19	148
13 A	19	30	090	974	108	1	4	113	680	1	32	713	136	0	12	148
14 A	22	25	087	1,201	448	2	28	478	361	19	42	422	260	2	39	301
15 A	23	29	092	1,431	12	46	5	63	24	1,113	48	1,185	9	138	36	183
16 A	19	30	090	381	22	0	0	22	293	0	7	300	53		5	59

PGM:BCRGSTR1

REC	JNCI	CONG	SEN	HSE	TOTAL	REPUBLICAN			DEMOCRAT			OTHER					
						WHITE	BLACK	OTHER	TOT REPS	WHITE	BLACK	OTHER	TOTDEMS	WHITE	BLACK	OTHER	TOT
17	A	19	30	090	1,392	147	0	12	159	987	6	43	1,036	173	0	24	197
18	A	19	30	090	981	82	0	12	94	723	5	40	768	108	2	9	119
19	A	19	30	090	694	91	0	8	99	457	4	31	492	92	0	11	103
20	A	19	30	090	2,218	622	2	46	670	913	40	98	1,051	428	8	61	497
21	A	22	30	087	1,477	469	3	25	497	456	38	65	559	328	9	84	421
23	A	22	32	090	2,058	520	11	54	585	620	92	133	845	465	21	142	628
24	A	23	29	092	1,606	60	53	31	144	99	1,002	103	1,204	47	150	61	258
25	A	22	30	087	1,382	472	1	36	509	423	41	62	526	284	7	56	347
26	A	19	30	090	763	176	8	23	207	216	71	63	350	139	10	57	206
27	A	22	29	092	14		0	0	1	5	3	0	8	3		1	5
28	A	22	30	087	1,675	600	2	36	638	555	23	40	618	349	7	63	419
29	A	22	29	087		1	0	0	1	0	0	0	0	0	0	0	0
30	A	19	30	090	590	174	0	5	179	261	4	14	279	118	1	13	132
31	A	23	29	092	891	69	21	19	109	86	454	62	602	50	91	39	180
32	A	19	30	092	172	57	0	0	57	76	1	2	79	31	0	5	36
33	A	19	30	090	1,649	615	5	26	646	491	39	57	587	334	13	69	416

PGM: BCRGSTRI

RECINCT	CONO	SEN	HSE	TOTAL	REPUBLICAN			TOT REPS	DEMOCRAT			TOT DEMS	OTHER			TOT OTH.
					WHITE	BLACK	OTHER		WHITE	BLACK	OTHER		WHITE	BLACK	OTHER	
34 A	19	30	090	1,955	554	4	47	605	642	75	110	827	409	22	92	523
35 A	23	30	090	1,212	222	13	47	282	268	187	99	554	227	46	103	376
36 A	19	32	090	2	0	0	0	0		0		2	0	0	0	0
B	22	25	091	1,090	625	0	26	651	194	4	11	209	198		31	230
2 B	22	25	091	1,677	824	2	40	866	415	2	15	432	347	0	32	379
3 B	22	25	091	1,309	656	0	39	695	312		22	335	248	0	31	279
4 B	22	25	091	900	529	0	14	543	187	2	5	194	147	0	16	163
5 B	22	25	091	808	291	2	16	309	264	6	19	289	171	3	36	210
6 B	22	25	091	1,450	718	0	38	756	340	2	25	367	287	2	38	327
7 B	22	25	091	768	339	0	9	348	226	4	14	244	159	0	17	176
C	22	25	091	1,159	504	0	26	530	325	2	15	342	259	3	25	287
2 C	22	25	091	891	427	0	25	452	201	2	15	218	188	3	30	221
3 C	22	25	091	1,795	743	2	31	776	550	6	29	585	398	3	33	434
4 C	22	25	091	878	313	1	10	324	295	31	29	355	168	7	24	199
5 C	22	25	091	1,491	572	3	22	597	465	10	30	505	350	2	37	389
6 C	23	29	092	2,152	5	52	3	60	9	1,785	65	1,859	2	196	35	233
7 C	23	29	092	2,459	109	75	21	205	117	1,633	124	1,874	63	242	75	380

PGM: BCRGSTRI

RECINCT	CONG	SEN	HSE	TOTAL	REPUBLICAN				DEMOCRAT				OTHER				
					WHITE	BLACK	OTHER	TOT REPS	WHITE	BLACK	OTHER	TOT DEMS	WHITE	BLACK	OTHER	TOT OTH.	
8	C	22	25	092	460	179	I	8	188	155	21	9	185	70	5	12	87
9	C	22	25	091	1,156	446	3	18	467	384	3	22	409	238	0	42	280
10	C	23	32	095	395	91	4	5	100	121	37	14	172	100	9	14	123
11	C	22	25	091	1,733	612	3	31	646	555	52	54	661	349	7	70	426
12	C	22	25	091	1,787	746	2	31	779	554	4	34	592	369	1	46	416
13	C	22	25	091	1,711	671	2	33	706	534	10	33	577	375	4	49	428
14	C	22	25	091	945	312		20	333	329	6	22	357	219	3	33	255
15	C	22	25	091	1,081	421	2	25	448	314	26	31	371	224	2	36	262
16	C	23	29	092	1,626	17	72	18	107	30	1,132	91	1,253	26	181	59	266
17	C	22	25	091	1,006	320	2	31	353	302	36	37	375	235	9	34	278
18	C	22	25	091	1,091	523	0	28	551	272	5	21	298	209	2	31	242
19	C	22	25	091	1,629	732		38	771	458	9	28	495	321		41	363
20	C	22	25	091	1,386	591	2	29	622	451	14	25	490	248	1	25	274
21	C	22	25	091	1,413	615	0	28	643	448	2	16	466	275	1	28	304
22	C	23	25	092	513	75	10	6	91	142	105	38	285	79	18	40	137
23	C	23	32	092	85	6	3	1	10	21	27	2	50	14	6	5	25

PGM: BCRGSTRI

IBCINCT	CONG	SEN	HSE	TOTAL	REPUBLICAN				DEMOCRAT				OTHER				
					WHITE	BLACK	OTHER	TOT REPS	WHITE	BLACK	OTHER	TOT DEMS	WHITE	BLACK	OTHER	TOT OTH.	
24	C	23	32	092	1,873	607	5	44	656	748	24	35	807	361	4	45	410
25	C	22	25	091	1,444	632	0	24	656	391	8	40	439	306	3	40	349
26	C	19	32	095	1,266	277		19	297	597	39	43	679	239	9	42	290
27	C	19	32	095	2,573	611	4	47	662	1,204	31	89	1,324	492	15	80	587
28	C	23	29	092	706	66	16	14	96	82	285	45	412	50	65	83	198
29	C	19	32	095	2,056	497	8	35	540	996	28	47	1,071	380	12	53	445
30	C	23	32	095	5		0	0	1	2	1	0	3		0	0	
31	C	19	32	095	572	160	1	15	176	168	23	47	238	110	6	42	158
32	C	19	32	095	1,935	532	10	51	593	612	113	79	804	397	30	111	538
33	C	23	25	092	305	39	3	0	42	81	101	21	203	38	15	7	60
34	C	23	29	092	2,343	5	83	8	96	15	1,840	73	1,928	7	264	48	319
35	C	23	29	092	1	0	0	0	0	0	1	0	1	0	0	0	0
36	C	22	25	092	212	63	0	2	65	87	1	7	95	46	0	6	52
37	C	22	25	092	1	0	0	0	0	1	0	0	1	0	0	0	0
39	C	19	32	092	432	97	2	2	101	208	5	20	233	74	2	22	98
41	C	23	32	095	1	0	0	0	0	0	0	0	0	1	0	0	
42	C	23	32	092	4	3	0	0	3	1	0	0	1	0	0	0	0

PGM: BCRGSTRI

<u>IBCINCI</u>	<u>CONG</u>	<u>SEN</u>	<u>HSE</u>	TOTAL	REPUBLICAN				DEMOCRAT				OTHER				
					WHITE	BLACK	OTHER	TOT REPS	WHITE	BLACK	OTHER	TOT DEMS	WHITE	BLACK	OTHER	TOT OTH.	
43	C	23	25	092	862	532	0	3	535	247	0	6	253	69	1	4	74
45	C	19	32	092	54	19	0	1	20	15	1	1	17	12	1	4	17
47	C	22	25	092	1,946	498	7	62	567	620	77	139	836	422	10	111	543
48	C	22	25	092	1,666	441	12	37	490	520	98	132	750	320	18	88	426
50	C	23	25	092	347	58	2	10	70	80	78	38	196	48	15	18	81
	D	22	25	091	1,066	404	1	30	435	375	6	38	419	174	4	34	212
2	D	20	29	091	753	178	2	39	219	243	33	57	333	137	12	52	201
3	D	22	25	091	1,648	601	2	36	639	638	8	37	683	282	2	42	326
4	D	23	29	093	48	10	0	3	13	12	4	5	21	9	1	4	14
5	D	23	29	092	1,353	363	3	29	395	573	31	70	674	239	13	32	284
6	D	20	29	092	358	89	0	10	99	93	20	46	159	70	6	24	100
7	D	20	29	092	2,704	503	33	68	604	763	497	211	1,471	386	76	167	629
8	D	23	29	094	86	0	1	1	2	0	75	1	76	0	6	2	8
9	D	22	25	091	1,558	471	4	31	506	584	32	66	682	311	7	52	370
10	D	23	29	093	1,182	61	32	8	101	81	790	47	918	48	88	27	163
11	D	23	32	092	1,068	308	7	28	343	286	136	49	471	183	24	47	254

RECINCT	CONG	SEN	HSE	TOTAL	REPUBLICAN				DEMOCRAT				OTHER			
					WHITE	BLACK	OTHER	TOT REPS	WHITE	BLACK	OTHER	TOT DEMS	WHITE	BLACK	OTHER	TOT OTH.
13 D	23	32	092	1,985	325	23	30	378	564	398	145	1,107	332	66	102	500
14 D	23	29	092	788	133	11	38	182	210	148	71	429	93	32	52	177
15 D	20	29	092	301	46	6	8	60	98	33	37	168	47	11	15	73
16 D	23	32	092	382	61	6	8	75	80	98	22	200	57	20	30	107
17 D	23	32	092	1,211	198	19	31	248	309	254	86	649	188	65	61	314
18 D	20	25	092	746	175	6	25	206	233	39	65	337	134	12	57	203
19 D	22	25	092	40	6	1		8	13	3	4	20	6	1	5	12
20 D	22	29	091	25	3	0	2	5	7	0	3	10	2	2	6	10
E	19	32	095	451	72	6	18	96	81	88	63	232	53	28	42	123
2 E	19	32	096	1,894	513	12	67	592	482	143	156	781	329	40	152	521
3 E	22	32	096	2,019	713	10	71	794	560	85	112	757	356	29	83	468
4 E	22	32	096	1,812	500	10	59	569	503	139	125	767	322	23	131	476
5 E	19	32	095	1,811	439	8	57	504	524	127	120	771	350	39	147	536
6 E	19	32	096	1,183	333	3	49	385	347	58	66	471	235	11	81	327
7 E	22	32	096	1,900	568	13	79	660	435	144	135	714	344	39	143	526
8 E	19	32	095	2,506	636	17	83	736	745	151	162	1,058	525	40	147	712
9 E	19	32	096	1,515	362	25	52	439	345	177	129	651	266	48	111	425

PGM: BCRGSTRI

RECINCT	CONG	SEN	HSE	TOTAL	REPUBLICAN				DEMOCRAT				OTHER			
					WHITE	BLACK	OTHER	TOT REPS	WHITE	BLACK	OTHER	TOT DEMS	WHITE	BLACK	OTHER	TOT OTH.
10 E	19	32	096	2,576	663	11	107	781	785	139	187	1,111	485	44	155	684
11 E	19	32	095	1,802	516	10	61	587	530	89	130	749	340	18	108	466
12 E	19	32	096	1,565	464	6	45	515	561	38	81	680	280	12	78	370
13 E	19	32	095	2,036	561	9	60	630	693	103	102	898	385	24	99	508
14 E	22	32	097	2,588	703	13	119	835	691	174	167	1,032	521	39	161	721
15 E	22	32	096	1,210	319		48	368	418	33	64	515	263	8	56	327
16 E	19	32	095	1,484	319	13	71	403	399	105	134	638	275	24	144	443
17 E	19	32	096	2,323	657	6	62	725	793	55	142	990	464	20	124	608
18 E	22	32	097	3,244	1,013	22	130	1,165	900	155	150	1,205	676	26	172	874
19 E	19	32	096	1,491	450	5	40	495	590	28	72	690	249	7	50	306
20 E	19	32	096	1,899	531	7	59	597	708	68	78	854	337	18	93	448
21 E	22	32	096	1,808	557	8	56	621	513	88	106	707	352	18	110	480
22 E	22	32	096	2,715	782	11	124	917	734	148	182	1,064	479	45	210	734
23 E	22	32	096	1,105	399	3	35	437	363	15	30	408	209	5	46	260
24 E	22	32	097	1,116	318	6	46	370	259	133	56	448	195	26	77	298
25 E	19	32	096	1,939	457	8	72	537	617	110	195	922	318	16	146	480



PGM: BCRGSTRI

RECINCT	CONG	SEN	HSE	TOTAL	REPUBLICAN			TOT REPS	DEMOCRAT			TOTDEMS	OTHER			TOT OTH.
					WHITE	BLACK	OTHER		WHITE	BLACK	OTHER		WHITE	BLACK	OTHER	
26 E	19	32	095	1,226	370	2	30	402	436	42	63	541	236	10	37	283
27 E	19	32	096	886	295	5	26	326	190	77	52	319	158	17	66	241
28 E	22	32	096	3,007	918	7	115	1,040	965	98	168	1,231	534	36	166	736
29 E	22	32	096	1,957	586	5	47	638	605	90	106	801	391	16	111	518
30 E	19	32	096	3,396	943	19	161	1,123	1,038	131	201	1,370	627	34	242	903
31 E	22	32	096	1,047	271	14	33	318	264	85	83	432	187	30	80	297
32 E	19	32	096	1,333	413	4	64	481	409	45	72	526	219	21	86	326
33 E	19	32	096	1,125	329	10	31	370	428	37	49	514	195	6	40	241
34 E	19	32	096	1,677	436	12	69	517	480	95	117	692	312	24	132	468
35 E	19	32	095	1,475	316	3	50	369	529	82	103	714	253	18	121	392
36 E	19	32	096	1,338	214	14	65	293	308	171	154	633	230	49	133	412
37 E	22	32	095	612	216	3	23	242	143	44	36	223	104	12	31	147
38 E	19	32	097	488	82	6	13	101	65	133	67	265	53	23	46	122
39 E	19	32	097	1,385	443	1	53	497	396	22	58	476	319	6	87	412
40 E	19	32	096	1,869	473	5	84	562	552	96	143	791	359	25	132	516
41 E	19	32	096	1,649	452	6	77	535	461	80	104	645	338	24	107	469
42 E	22	32	097	269	95	2	5	102	92	11	8	111	44	1	11	56

>QM: BCRGSTRI

ECINCT	CONG	SEN	HSE	TOTAL	REPUBLICAN				DEMOCRAT				OTHER			
					WHITE	BLACK	OTHER	TOT REPS	WHITE	BLACK	OTHER	TOTDEMS	WHITE	BLACK	OTHER	TOTOTH.
43 E	22	32	097	1,052	349	6	48	403	293	35	66	394	193	15	47	255
44 E	22	32	095	77	21	1	2	24	18	8	3	29	20	2	2	24
F	19	32	095	1,371	117	0	7	124	1,052	6	19	1,077	152	0	18	170
2 F	19	32	095	2,035	696	3	39	738	617	68	71	756	454	12	75	541
3 F	19	32	095	1,341	164		12	177	928	6	32	966	172	2	24	198
4 F	19	32	095	1,434	309	4	33	346	700	28	60	788	230	9	61	300
5 F	19	32	095	1,608	324	5	25	354	833	21	37	891	277	19	67	363
6 F	19	32	095	2,263	201	1	12	214	1,733	8	45	1,786	235	0	28	263
7 F	22	32	090	3,408	1,002	35	136	1,173	865	279	191	1,335	623	65	212	900
8 F	19	32	095	2,303	572	16	70	658	693	205	119	1,017	446	51	131	628
9 F	22	30	090	1,906	477	9	85	571	522	99	128	749	411	27	148	586
10 F	19	32	095	1,176	96	1	3	100	908	5	23	936	118	0	22	140
11 F	19	32	095	2,208	551	10	59	620	845	108	108	1,061	382	25	120	527
12 F	19	32	095	1,870	446	4	33	483	749	88	85	922	332	29	104	465
13 F	22	32	095	1,768	542	13	78	633	400	119	106	625	357	32	121	510
14 F	19	30	090	981	369	5	28	402	246	21	52	319	201	14	45	260

PGM: BCRGSTRI

RECINCT	CONG	SEN	HSE	TOTAL	REPUBLICAN			TOT REPS	DEMOCRAT			TOT DEMS	OTHER			TOT OTH.
					WHITE	BLACK	OTHER		WHITE	BLACK	OTHER		WHITE	BLACK	OTHER	
15 F	22	30	090	3,479	957	16	119	1,092	998	183	189	1,370	751	47	219	1,017
16 F	22	32	090	1,022	276	6	26	308	285	73	63	421	220	15	58	293
17 F	22	32	090	1,217	292	4	40	336	370	90	92	552	233	20	76	329
G	19	32	095	1,547	335	14	66	415	317	222	151	690	213	72	157	442
2 G	19	32	095	1,371	395	10	59	464	341	104	56	501	277	34	95	406
3 G	19	32	095	1,203	366	3	43	412	385	43	75	503	218	10	60	288
4 G	19	32	095	1,638	440	8	65	513	490	103	95	688	312	26	99	437
5 G	19	32	095	2,258	576	8	54	638	744	168	127	1,039	407	30	144	581
6 G	19	32	095	1,387	316	4	34	354	614	70	86	770	199	16	48	263
7 G	19	32	095	1,695	398	15	52	465	482	179	146	807	266	47	110	423
8 G	19	32	095	2,156	552	4	62	618	716	105	160	981	400	27	130	557
9 G	23	32	095	612	142	5	24	171	182	49	59	290	89	14	48	151
10 G	19	32	095	1,818	326	13	62	401	863	94	127	1,084	230	19	84	333
11 G	19	32	095	2,149	475	12	65	552	813	126	131	1,070	3di0	37	130	527
12 G	23	32	095	1,840	399	16	51	466	533	237	137	907	298	56	113	467
13 G	23	32	095	799	104	21	47	172	194	146	93	433	85	31	<b>78</b>	194
14 G	23	32	095	1,129	215	20	26	261	282	211	93	586	173	37	72	282

PGM: BCRGSTRI

RECINCT	CONG	SEN	HSE	TOTAL	REPUBLICAN				DEMOCRAT				OTHER				
					WHITE	BLACK	OTHER	TOT REPS	WHITE	BLACK	OTHER	TOT DEMS	WHITE	BLACK	OTHER	TOT 0TH.	
15	G	19	32	095	2,042	605	0	52	657	756	78	105	939	353	10	83	446
16	G	19	32	095	2,184	563	6	66	635	764	112	138	1,014	394	20	121	535
17	G	19	32	095	1,666	257	7	49	313	908	56	109	1,073	202	10	68	280
18	G	23	32	094	825	148	16	21	185	136	204	71	411	114	49	66	229
20	G	19	32	095	890	197	6	28	231	258	82	66	406	153	24	76	253
21	G	19	32	095	2,135	305	7	39	351	1,295	47	115	1,457	233	6	88	327
22	G	23	32	094	109	14	0	4	18	18	27	12	57	14	9	11	34
23	G	19	32	095	2,159	502	6	59	567	936	92	92	1,120	361	28	83	472
24	G	23	32	095	311	57		14	72	71	39	33	143	62	3	31	96
	H	23	32	094	1,520	217	32	37	286	297	387	172	856	162	94	122	378
2	H	23	32	094	1,788	192	33	67	292	227	604	206	1,037	126	150	183	459
3	H	23	32	094	1,963	234	40	56	330	404	579	161	1,144	236	125	128	489
4	H	23	32	095	1,232	198	16	57	271	265	231	111	607	188	56	110	354
5	H	23	32	094	1,730	212	35	70	317	294	517	173	984	145	136	148	429
6	H	23	32	095	1,429	220	12	47	279	449	277	125	851	157	67	75	299
7	H	23	32	094	1,878	241	37	67	345	304	533	180	1,017	191	137	188	516

PRECINCT	CONG	SEN	HSE	TOTAL	REPUBLICAN			TOT REPS	DEMOCRAT			TOTDEMS	OTHER			TOT OTH
					WHITE	BLACK	OTHER		WHITE	BLACK	OTHER		WHITE	BLACK	OTHER	
8 H	23	32	096	1,361	185	18	45	248	412	258	120	790	173	60	90	323
9 H	23	32	095	74	11	1	6	18	19	10	15	44	2	4	6	12
10 H	23	32	095	1,569	265	12	56	333	381	296	163	840	215	58	123	396
11 H	23	32	092	514	110	4	14	128	137	91	36	264	87	16	19	122
12 H	23	32	094	1,731	281	19	115	415	380	230	235	845	202	45	224	471
13 H	20	32	094	589	105	8	33	146	140	61	70	271	93	14	65	172
J	23	32	095	589	153		18	172	175	49	40	264	106	12	35	153
2 J	23	32	095	1,559	340	5	35	380	628	144	104	876	207	28	68	303
3 J	19	32	096	1,628	356	10	39	405	548	88	140	776	308	23	116	447
4 J	19	32	096	1,633	374	5	41	420	759	71	89	919	226	12	56	294
5 J	23	32	096	1,774	401	11	61	473	570	148	146	864	277	36	124	437
6 J	19	32	096	1,864	274	11	61	346	793	140	162	1,095	259	32	132	423
7 J	23	32	096	809	73	1	19	93	519	26	41	586	88	4	38	130
8 J	23	32	096	823	137	10	27	174	217	161	70	448	120	37	44	201
9 J	20	32	096	486	137		14	152	187	25	34	246	70	6	12	88
10 J	23	32	096	1,503	282	8	54	344	663	89	102	854	205	18	82	305
11 J	23	32	092	965	253	2	40	295	315	49	57	421	189	12	48	249

PGM: BCRGSTRI

RECINCT	CONG	SEN	HSE	TOTAL	REPUBLICAN				DEMOCRAT				OTHER				
					WHITE	BLACK	OTHER	TOT REPS	WHITE	BLACK	OTHER	TOT DEMS	WHITE	BLACK	OTHER	TOT OTH.	
12	J	19	32	095	1,880	428	6	58	492	557	132	195	884	323	25	156	504
13	J	19	32	096	2,921	363	10	54	427	1,749	108	161	2,018	361	25	90	476
14	J	20	32	094	1,653	281	9	32	322	751	191	99	1,041	192	42	56	290
15	J	20	32	094	1,701	492	14	51	557	627	140	117	884	176	26	58	260
16	J	20	32	096	1,390	315	3	33	351	666	69	42	777	239	3	20	262
17	J	23	32	092	296	77	1	14	92	104	11	23	138	53		12	66
18	J	19	32	096	689	76	3	22	101	405	26	39	470	79	6	33	118
19	J	23	32	094	1,362	190	18	50	258	252	385	149	786	114	110	94	318
20	J	19	32	096	1,783	335	7	38	380	799	86	99	984	325	25	69	419
21	J	23	32	096	2,481	501	11	61	573	1,045	161	166	1,372	367	35	134	536
22	J	19	32	096	1,278	153	3	25	181	864	5	54	923	143	1	30	174
23	J	20	32	096	731	199	4	29	232	270	48	51	369	98	7	25	130
24	J	20	32	094	406	30	10	19	59	39	153	50	242	35	32	38	105
25	J	19	32	096	2,329	447	4	48	499	1,105	78	115	1,298	403	27	102	532
26	J	19	32	096	1,788	159	0	15	174	1,271	24	75	1,370	220	2	22	244
27	J	19	32	096	1,255	262	3	48	313	504	73	77	654	193	20	75	288

PGM: BCRGSTRI

RECINCT	CONG	SEN	HSE	TOTAL	REPUBLICAN			TOT REPS	DEMOCRAT			TOT DEMS	OTHER			TOT OTH,
					WHITE	BLACK	OTHER		WHITE	BLACK	OTHER		WHITE	BLACK	OTHER	
28 J	23	32	095	605	120	3	20	143	205	52	60	317	99	9	37	145
29 J	20	32	096	3	0	0	0	0	3	0	0	3	0	0	0	0
30 J	19	32	096	1,679	92	0	4	96	1,369	5	26	1,400	165		17	183
31 J	20	32	096	1,072	145	6	30	181	637	32	<b>78</b>	747	92	14	38	144
I K	23	29	094	1,164	51	42	9	102	39	768	56	863	22	126	51	199
2 K	<b>23</b>	29	094	1,164	56	29	10	95	75	727	74	876	19	130	44	193
4 K	23	29	094	1,227	65	51	11	127	103	700	80	883	35	130	52	217
5 K	23	29	094	836	91	8	8	107	239	324	44	607	44	65	13	122
6 K	23	29	094	1,529	81	45	12	138	164	871	98	1,133	77	122	59	258
7 K	23	29	094	879	29	33	10	72	34	525	<b>71</b>	630	31	97	49	177
9 K	20	29	094	612	69	3	12	<b>84</b>	302	89	37	428	51	22	<b>27</b>	100
10 K	23	29	093	1,118	33	37	17	87	<b>78</b>	739	63	880	23	<b>92</b>	36	151
11 K	23	29	093	1,331	15	41	7	63	29	983	56	1,068	6	151	43	200
12 K	23	29	094	1,405	73	24	32	129	336	583	101	1,020	80	97	79	256
13 K	23	29	094	1,014	62	20	21	103	283	348	68	699	69	77	66	212
14 K	23	29	094	676	61	15	17	93	223	206	44	473	39	49	22	110
15 K	23	29	093	1,307	80	34	19	133	243	641	85	969	61	96	48	205

PGM: BCRGSTRI

RECINCT	CONG	SEN	HSE	TOTAL	REPUBLICAN				DEMOCRAT				OTHER			
					WHITE	BLACK	OTHER	TOT REPS	WHITE	BLACK	OTHER	TOTDEMS	WHITE	BLACK	OTHER	TOT OTH.
L	23	32	096	1,133	199	8	47	254	363	148	98	609	153	30	87	270
2 L	20	32	094	1,249	100	14	27	141	451	289	95	835	123	65	85	273
3 L	20	32	094	1,319	168	10	21	199	646	156	64	866	183	40	31	254
4 L	23	29	094	1,102	30	33	11	74	55	734	71	860	15	116	37	168
5 L	23	29	094	1,014	42	22	14	78	252	489	43	784	50	71	31	152
6 L	23	29	094	1,331	26	39	12	77	77	809	86	972	24	195	63	282
7 L	23	29	094	1,866	52	61	15	128	121	1,133	124	1,378	41	244	75	360
8 L	23	29	094	1,606	35	64	5	104	123	1,018	88	1,229	26	180	67	273
9 L	23	29	094	1,513	92	38	19	149	189	821	91	1,101	54	138	71	263
10 L	23	32	094	920	107	23	16	146	156	338	65	559	100	79	36	215
11 L	23	29	094	856	9	26	2	37	19	649	33	701	9	86	23	118
12 L	23	29	094	1,524	31	58	17	106	51	1,090	81	1,222	21	132	43	196
13 L	23	29	094	1,096	14	31	5	50	31	732	77	840	7	148	51	206
14 L	20	32	096	1,104	198	9	42	249	482	168	34	684	120	14	37	171
15 L	20	32	094	2,117	249	14	34	297	960	370	123	1,453	216	66	85	367
16 L	20	32	094	1,812	211	34	39	284	634	411	124	1,169	194	<b>92</b>	73	359



PGM: BCRGSTRI

RECINCT	CONG	SEN	HSE	TOTAL	REPUBLICAN			TOT REPS	DEMOCRAT			TOT DBMS	OTHER			TOT OTH.
					WHITE	BLACK	OTHER		WHITE	BLACK	OTHER		WHITE	BLACK	OTHER	
17 L	23	32	094	1,025	82	23	21	126	153	417	86	656	82	91	70	243
18 L	23	29	094	990	28	34	10	72	39	645	62	746	15	106	51	172
19 L	23	32	096	1,285	214	18	39	271	348	235	87	670	209	58	77	344
20 L	23	32	096	1,076	193	14	43	250	261	237	73	571	133	55	67	255
21 L	23	32	096	744	135	9	18	162	198	191	49	438	76	27	41	144
22 L	23	32	094	2,019	188	53	33	274	280	941	142	1,363	158	139	85	382
24 L	23	29	094	919	12	26	4	42	54	556	74	684	20	117	56	193
M	20	32	098	1,914	412	13	72	497	647	128	161	936	313	31	137	481
2 M	23	29	094	1,206	76	24	16	116	129	619	80	828	55	128	79	262
3 M	23	29	094	1,132	40	34	14	88	94	648	75	817	36	126	65	227
4 M	23	29	094	1,404	121	35	35	191	296	492	145	933	103	98	79	280
5 M	23	29	094	771	74	21	20	115	119	298	82	499	54	52	51	157
6 M	23	29	094	1,202	151	31	26	208	217	372	126	715	106	86	87	279
7 M	20	34	098	1,297	254	5	32	291	471	180	105	756	151	34	65	250
8 M	20	34	098	868	179	9	38	226	218	113	84	415	131	30	66	227
9 M	20	34	098	1,266	114	6	51	171	701	88	121	910	113	12	60	185
10 M	20	34	098	1,023	110	9	51	170	552	55	106	713	71	12	57	140

PGM: BCRGSTRI

rnc	INCT	CONG	SEN	HSE	TOTAL	REPUBLICAN			DEMOCRAT			OTHER					
						WHITE	BLACK	OTHER	TOT REPS	WHITE	BLACK	OTHER	TOT DEMS	WHITE	BLACK	OTHER	TOT OTH.
11	M	20	34	098	996	185	6	42	233	250	174	112	536	136	20	71	227
12	M	20	34	098	1,026	198	7	26	231	296	143	103	542	156	20	77	253
13	M	20	34	098	1,064	70	2	33	105	759	27	72	858	65	4	32	101
14	M	20	34	098	934	184	9	36	229	273	116	91	480	131	26	68	225
15	M	20	34	098	1,765	405	7	63	475	616	122	136	874	271	30	115	416
16	M	20	32	098	1,459	218	13	55	286	467	222	134	823	188	54	108	350
17	M	20	34	098	2,249	525	14	94	633	733	238	146	1,117	344	46	109	499
18	M	20	32	096	1,842	302	17	99	418	502	242	185	929	238	53	204	495
19	M	20	34	098	565	57	0	14	71	385	2	28	415	54	3	22	79
20	M	20	34	098	860	74	0	12	86	653	12	27	692	65	2	15	82
21	M	20	34	098	1,684	201	5	39	245	982	111	96	1,189	169	14	67	250
22	M	20	34	098	1,544	324	12	47	383	447	184	124	755	236	63	107	406
23	M	20	34	098	1,881	347	19	70	436	514	259	177	950	282	66	147	495
24	M	20	34	098	481	56	7	20	83	122	82	78	282	56	15	45	116
25	M	20	34	098	1,304	160	4	24	188	817	36	79	932	112	17	55	184
26	M	20	34	098	535	118	7	40	165	107	69	50	226	79	19	46	144

INC	CT	CONG	SEN	HSE	TOTAL	REPUBLICAN			TOT REPS	DEMOCRAT			TOT DEMS	OTHER			TOT OTH.
						WHITE	BLACK	OTHER		WHITE	BLACK	OTHER		WHITE	BLACK	OTHER	
27	M	20	34	098	2,654	246	7	29	282	1,938	40	95	2,073	242	17	40	299
28	M	20	32	098	1,532	255	16	65	336	498	184	143	825	212	46	113	371
29	M	20	34	097	1,796	562	9	94	665	535	35	139	709	278	16	128	422
30	M	20	32	096	2,029	389	19	79	487	543	290	183	1,016	310	69	147	526
31	M	20	34	097	1,094	293	5	80	378	310	26	111	447	163	9	97	269
32	M	20	34	098	930	222	9	24	255	309	91	58	458	155	18	44	217
33	M	20	32	098	1,307	230	14	68	312	333	185	145	663	184	41	107	332
36	M	20	34	098	1,614	347	5	63	415	594	111	118	823	272	25	79	376
37	M	20	31	098	1,725	445	8	106	559	472	103	158	733	261	29	143	433
38	M	20	31	098	1,479	338	15	88	441	380	138	127	645	229	42	122	393
39	M	20	31	097	321	81		14	96	82	19	26	127	61	6	31	98
40	M	20	34	098	734	126	8	37	171	172	119	82	373	94	25	71	190
42	M	23	34	098	749	77	12	21	110	107	271	65	443	59	73	64	196
43	M	20	32	098	1,244	191	II	45	247	318	192	145	655	184	61	97	342
I	N	23	29	094	1,766	164	46	44	254	210	786	152	1,148	83	165	116	364
2	N	23	29	093	1,580	131	51	30	212	143	785	132	1,060	68	154	86	308
3	N	20	31	093	1,143	348	5	57	410	330	71	72	473	186	19	55	260

PGM: BCRGSTRI

PRECINCT	CONG	SEN	HSE	TOTAL	REPUBLICAN				DEMOCRAT				OTHER			
					WHITE	BLACK	OTHER	TOT REPS	WHITE	BLACK	OTHER	TOT DEMS	WHITE	BLACK	OTHER	TOT OTH.
4 N	20	31	097	2,273	695	6	82	783	667	110	162	939	388	24	139	551
5 N	20	34	093	967	346	8	28	382	306	77	33	416	120	19	30	169
6 N	20	34	093	756	214	7	30	251	193	87	53	333	107	17	48	172
7 N	22	31	093	1,883	740	8	63	811	549	75	58	682	298	16	76	390
8 N	20	34	098	1,802	642	10	53	705	576	103	63	742	270	18	67	355
9 N	20	34	098	1,673	454	10	53	517	664	121	77	862	201	15	78	294
10 N	20	34	098	1,755	465	16	60	541	625	118	112	855	243	20	96	359
11 N	22	31	093	1,686	503	8	51	562	610	116	56	782	261	20	61	342
12 N	22	31	098	1,469	627	5	37	669	446	52	34	532	215	10	43	268
13 N	20	34	098	1,363	286	16	46	348	383	201	108	692	198	35	90	323
14 N	20	34	098	1,200	327	6	42	375	367	155	72	594	134	38	59	231
15 N	20	34	098	2,109	400	16	65	481	688	290	181	1,159	256	63	150	469
16 N	20	31	098	1,495	282	9	53	344	613	113	93	819	216	27	89	332
17 N	20	31	097	1,832	662	7	96	765	487	93	78	658	282	25	102	409
18 N	20	31	098	1,367	348	10	49	407	471	84	63	618	244	24	74	342
19 N	20	31	098	834	121	1	12	134	557	10	34	601	83	1	15	99

PGM: BCRGSTRI

RECINCT	CONG	SEN	HSE	TOTAL	REPUBLICAN			TOT REPS	DEMOCRAT			TOTDEMS	OTHER			TOTOTH
					WHITE	BLACK	OTHER		WHITE	BLACK	OTHER		WHITE	BLACK	OTHER	
20 N	20	31	098	1,977	415	9	81	505	616	156	170	942	348	57	125	530
21 N	20	34	093	969	317	6	28	351	295	82	44	421	149	9	39	197
22 N	20	34	098	253	56	6	6	68	70	29	17	116	46	8	15	69
23 N	22	34	093	2,128	742	14	55	811	691	143	75	909	323	18	67	408
24 N	20	31	097	1,263	418	5	48	471	392	59	48	499	206	13	74	293
26 N	20	31	098	1,589	281	4	29	314	941	29	63	1,033	190	9	43	242
27 N	20	31	098	2,175	529	6	79	614	875	102	107	1,084	346	30	101	477
28 N	20	31	098	1,637	453	10	66	529	528	100	90	718	277	32	81	390
29 N	20	31	098	1,962	517	4	50	571	825	82	69	976	330	16	69	415
30 N	20	31	098	2,405	615	8	85	708	926	108	118	1,152	408	18	119	545
31 N	20	31	098	2,272	488	11	90	589	797	171	139	1,107	376	39	161	576
33 N	23	29	094	3	2	0	0	2	1	0	0		0	0	0	0
34 N	22	34	098	418	179	1	7	187	161	4	4	169	50	5	7	62
35 N	23	31	093	109	25	1	4	30	28	25	10	63	8	4	4	16
36 N	20	31	097	1,475	409	4	45	458	600	31	63	694	255	11	57	323
37 N	20	34	097	1,056	329	6	42	377	327	78	56	461	154	22	42	218
38 N	20	31	098	988	257	4	46	307	369	34	45	448	157	13	63	233

NON OFFICIAL DOCUMENT  
PGM: BCRGSTRI

SUPERVISOR OF ELECTIONS  
PAGE 22

RECINCT	CONG	SEN	HSE	TOTAL	REPUBLICAN				DEMOCRAT				OTHER			
					WHITE	BLACK	OTHER	TOT REPS	WHITE	BLACK	OTHER	TOT DEMS	WHITE	BLACK	OTHER	TOT OTH.
39 N	20	31	098	1,865	661	6	36	703	609	97	73	779	285	21	77	383
40 N	20	34	098	533	131	2	21	154	196	34	27	257	81	9	32	122
41 N	20	34	093	3	0	0	0	0	1	0	1	2	1	0	0	1
42 N	20	31	097	1,364	360	6	42	408	483	52	90	625	254	9	68	331
43 N	22	31	100	71	12	0	5	17	23	4	4	31	20	0	3	23
1 P	20	29	092	1,338	281	7	24	312	539	98	93	730	204	31	61	296
2 P	20	29	093	191	39	2	6	47	70	18	9	97	39	1	7	47
3 P	20	29	092	1,044	249	2	13	264	470	19	71	560	183	4	33	220
4 P	20	29	092	1,845	486	9	36	531	739	104	90	933	305	10	66	381
5 P	20	29	092	1,466	346	3	15	364	662	33	82	777	271	12	42	325
6 P	22	25	092	933	323	0	14	337	373	12	27	412	160	4	20	184
7 P	22	25	092	798	277		14	292	331	2	25	358	127	3	18	148
8 P	22	25	092	3	1	0	0		0	0	0	0	2	0	0	2
9 P	23	29	093	249	35	2	6	43	84	77	11	172	23	6	5	34
10 Q	22	25	091	1,770	826	2	44	872	442	3	19	464	384	0	50	434
20 Q	22	25	091	405	258	0	14	272	67	0	6	73	53	0	7	60

NON OFFICIAL DOCUMENT  
 PGM: BCRGSTRI

SUPERVISOR OF ELECTIONS  
 PAGE 23

IBCINCT	CONG	SEN	HSE	TOTAL	REPUBLICAN			TOT REPS	DEMOCRAT			TOT DEMS	OTHER			TOT OTH.	
					WHITE	BLACK	OTHER		WHITE	BLACK	OTHER		WHITE	BLACK	OTHER		
30	Q	22	25	091	1,989	816	1	33	850	611	12	49	672	412	2	53	467
31	Q	22	25	091	1,294	572	0	30	602	343	6	27	376	285	1	30	316
32	Q	22	25	091	993	414	0	32	446	291	6	22	319	206	1	21	228
33	Q	22	25	091	847	406	0	12	418	214	2	19	235	176	2	16	194
40	Q	22	32	097	2,515	849	6	108	963	746	54	95	895	506	19	132	657
41	Q	22	32	097	2,324	633	4	92	729	842	57	114	1,013	456	18	108	582
42	Q	22	32	097	1,406	553	2	46	601	431	13	35	479	283	1	42	326
43	Q	22	32	097	1,769	643	11	93	747	458	53	62	573	361	14	74	449
44	Q	19	32	097	1,252	398	2	55	455	367	51	47	465	232	25	75	332
45	Q	22	32	097	1,217	444	3	43	490	343	25	37	405	260	9	53	322
46	Q	22	32	097	1,431	459	4	55	518	505	39	47	591	260	6	56	322
50	Q	17	35	105	1,298	60	29	29	118	223	593	83	899	52	118	111	281
51	Q	17	35	105	351	62	1	24	87	91	27	61	179	41	12	32	85
52	Q	17	35	105	491	118	1	19	138	233	12	24	269	67	2	15	84
60	Q	20	34	098	1,475	366	2	118	486	398	37	122	557	239	9	184	432
61	Q	20	34	098	2,147	621	15	150	786	517	57	200	774	331	19	237	587
62	Q	20	34	098	2,631	760	5	176	941	744	54	195	993	436	14	247	697

IBCINCT	CONG	SEN	HSE	TOTAL	REPUBLICAN			TOT REPS	DEMOCRAT			TOT DEMS	OTHER			TOT OTH	
					WHITE	BLACK	OTHER		WHITE	BLACK	OTHER		WHITE	BLACK	OTHER		
63	0	20	34	098	1,585	276	5	125	406	427	34	279	740	197	16	226	439
64	0	20	34	098	1,025	228	4	91	323	255	43	101	399	151	14	138	303
65	0	20	34	098	1,736	456	4	111	571	508	42	174	724	267	11	163	441
66	0	20	34	098	1,340	293	0	91	384	560	16	98	674	170	6	106	282
67	0	20	34	097	1,255	319	9	113	441	251	41	110	402	200	16	196	412
68	0	20	34	097	1,589	439	7	196	642	262	64	152	478	249	16	204	469
69	0	20	34	097	1,031	228	4	100	332	204	45	124	373	168	11	147	326
70	0	20	34	097	1,809	664	3	96	763	562	17	56	635	296	8	107	411
71	0	20	34	097	2,218	701	3	184	888	635	37	73	745	374	12	199	585
72	0	20	34	097	1,824	510	10	186	706	445	70	152	667	281	21	149	451
73	0	20	34	097	1,316	383	7	146	536	272	45	106	423	192	13	152	357
74	0	20	34	097	2,292	589	14	198	801	526	82	201	809	376	26	280	682
75	0	20	34	098	895	293	6	54	353	254	21	52	327	142	4	69	215
76	0	20	34	097	1,976	635	2	119	756	580	33	104	717	330	11	162	503
77	0	20	34	097	1,196	416	3	67	486	348	18	68	434	185	4	87	276
78	0	20	34	097	2,243	731	6	154	891	617	68	129	814	364	9	165	538



mcINCT	CONG	SEN	HSE	TOTAL	REPUBLICAN				DEMOCRAT				OTHER				
					WHITE	BLACK	OTHER	TOT REPS	WHITE	BLACK	OTHER	TOT DEMS	WHITE	BLACK	OTHER	TOTOTH.	
90	Q	20	34	097	1,140	385	7	108	500	346	30	46	422	155	5	58	218
91	Q	23	34	097	219	83	0	21	104	70	3	4	77	23	0	15	38
92	Q	20	34	097	1,551	508	5	160	673	472	25	75	572	199	9	98	306
93	Q	23	34	097	240	77	1	22	100	76	10	6	92	36	2	10	48
94	Q	20	34	097	1,679	580	2	195	777	499	26	88	613	195	9	85	289
	R	22	25	091	2,166	939	0	69	1,008	586	23	45	654	426	5	73	504
2	R	22	25	091	1,358	594	1	36	631	401	11	25	437	247	2	41	290
3	R	23	29	092	106	29	3	11	43	22	4	11	37	20	1	5	26
4	R	22	25	091	1,414	633	1	42	676	411	3	32	446	256	0	36	292
5	R	22	25	091	2,299	870		53	924	774	9	61	844	466	7	58	531
6	R	22	25	091	1,225	481	0	18	499	428	3	27	458	225	2	41	268
7	R	22	25	091	1,095	436	0	29	465	330	18	38	386	197	3	44	244
8	R	22	25	091	1,259	557	3	19	579	404	11	40	455	196	2	27	225
9	R	22	25	091	1,382	640	1	25	666	378	14	20	412	256	1	47	304
10	R	22	25	091	1,252	528	3	26	557	367	17	30	414	231	5	45	281
11	R	22	25	091	1,451	569	1	52	622	424	14	55	493	274	6	56	336
12	R	22	25	091	1,251	564	1	31	596	377	12	31	420	208	5	22	235

IBCINCT	CONG	SEN	HSE	TOTAL	REPUBLICAN				DEMOCRAT				OTHER				
					WHITE	BLACK	OTHER	TOTREPS	WHITE	BLACK	OTHER	TOTDEMS	WHITE	BLACK	OTHER	TOT	OTE-I.
13	R	22	25	091	1,434	611	1	29	641	475	10	31	516	231	3	43	277
14	R	22	29	092	117	25	0	10	35	30	1	9	40	26	0	16	42
15	R	22	25	091	1,229	482	0	16	498	472	5	18	495	214	0	22	236
16	R	22	25	091	1,840	888	0	49	937	477	11	42	530	330	3	40	373
17	R	22	25	091	666	270	0	29	299	203	6	14	223	124	3	17	144
18	R	22	25	093	181	28	1	10	39	43	11	16	70	51	6	15	72
20	R	22	25	091	2,095	965		35	1,001	625	22	56	703	334	4	53	391
21	R	22	25	091	1,109	453	1	27	481	350	9	29	388	197	5	38	240
22	R	22	25	091	1,614	519	3	35	557	550	30	61	641	340	11	65	416
23	R	22	25	091	1,470	576	0	26	602	484	10	54	548	273	3	44	320
24	R	22	25	091	1,617	764	0	30	794	500	8	37	545	243	2	33	278
25	R	22	29	091	173	94	0		95	53	0	3	56	18	0	4	22
26	R	20	29	092	1,283	332	2	17	351	554	20	71	645	251	5	31	287
27	R	20	29	092	1,360	285	10	30	325	531	82	86	699	246	21	69	336
28	R	20	29	092	988	245	7	25	277	405	25	54	484	185	8	34	227
29	R	20	29	092	720	185	2	14	201	283	12	38	333	159	5	22	186

PGM: BCRGSTRI

RECINCT	CONG	SEN	HSE	TOTAL	REPUBLICAN			TOT REPS	DEMOCRAT			TOTDEMS	OTHER			TOT OTH.
					WHITE	BLACK	OTHER		WHITE	BLACK	OTHER		WHITE	BLACK	OTHER	
30 R	22	25	092	70	29	0	1	30	26	0	2	28	11	0	1	12
31 R	20	29	093	1,108	166	8	23	197	475	IOI	74	650	208	17	36	261
32 R	23	29	093	1,337	73	45	17	135	186	724	84	994	67	94	47	208
33 R	23	29	093	1,668	78	67	17	162	154	957	92	1,203	85	134	84	303
34 R	23	29	093	1,115	18	34	4	56	44	820	52	916	7	92	44	143
35 R	23	29	093	1,838	53	49	18	120	99	1,290	84	1,473	34	147	64	245
36 R	23	29	093	1,794	11	67	10	88	42	1,357	75	1,474	16	176	40	232
37 R	23	29	093	1,875	127	45	25	197	313	848	143	1,304	156	110	108	374
38 R	23	29	093	2,062	2	74	4	80	24	1,698	46	1,768	1	163	50	214
39 R	23	29	093	1,836	25	69	9	103	58	1,340	81	1,479	49	148	57	254
40 R	23	29	093	1,563	7	62	4	73	14	1,206	61	1,281	4	153	52	209
41 R	23	29	093	1,218	122	14	17	153	253	490	100	843	127	62	33	222
43 R	20	31	093	561	176	3	13	192	194	14	19	227	120	4	18	142
44 R	23	29	093	861	126	8	13	147	245	204	42	491	155	33	35	223
45 R	23	29	093	1,614	19	48	7	74	84	1,146	71	1,301	28	160	51	239
47 R	20	29	091	56	24	0	0	24	17	1	1	19	11	1	1	13
48 R	20	29	092	2,216	646	5	39	690	887	31	75	993	461	7	65	533

PGM: BCRGSTRI

RECINCT	CONG	SEN	HSE	TOTAL	REPUBLICAN				DEMOCRAT				OTHER			
					WHITE	BLACK	OTHER	TOT REPS	WHITE	BLACK	OTHER	TOTDEMS	WHITE	BLACK	OTHER	TOTOTH.
49 R	22	25	091	1,432	595	0	29	624	454	9	30	493	274	4	37	315
50 R	22	25	091	1,443	684	2	44	730	365	11	19	395	270	4	44	318
51 R	22	25	091	1,008	468		18	487	309	3	23	335	173	1	12	186
52 R	22	25	091	1,204	624	1	30	655	282	4	18	304	222	1	22	245
53 R	22	25	091	1,119	530	0	18	548	317	2	15	334	214	0	23	237
54 R	22	25	091	1,705	774	2	31	807	430	10	29	469	382	0	47	429
55 R	22	25	091	1,356	654		29	684	419	8	25	452	199	2	19	220
56 R	23	31	093	246	30	3	7	40	60	71	17	148	40	7	11	58
57 R	22	29	092	238	99	0	5	104	99	3	8	110	22	0	2	24
58 R	20	31	093	789	283		9	293	323	5	13	341	131	2	22	155
59 R	20	31	093	968	376	0	14	390	327	14	17	358	190	2	28	220
60 R	20	31	093	1,187	331	3	43	377	434	60	52	546	210	5	49	264
61 R	20	31	091	320	64	9	11	84	106	16	16	138	68	4	26	98
62 R	20	31	093	1,489	378	2	28	408	565	55	70	690	300	12	79	391
63 R	22	25	091	1,123	421	2	17	440	359	7	38	404	243	1	35	279
64 R	22	31	100	1,839	451	7	86	544	656	52	117	825	348	8	114	470

PGM: BCRGSTRI

mCINCT	CONG	SEN	HSE	TOTAL	REPUBLICAN			TOT REPS	DEMOCRAT			TOT DEMS	OTHER			TOT OTH.
					WHITE	BLACK	OTHER		WHITE	BLACK	OTHER		WHITE	BLACK	OTHER	
65 R	20	31	093	1,439	333	10	100	443	439	121	98	658	224	14	100	338
66 R	23	29	093	30	5	2	1	8	10	4		15	4		2	7
67 R	20	31	093	1,769	499	8	111	618	627	50	83	760	285	9	97	391
68 R	23	29	093	1,306	78	45	22	145	126	753	94	973	53	87	48	188
69 R	23	29	093	1,079	22	29	9	60	19	815	47	881	7	90	41	138
71 R	23	32	092	415	69	0	7	76	206	50	17	273	43	13	10	66
73 R	19	32	092	1,375	497	4	39	540	381	62	54	497	284	2	52	338
74 R	20	29	093	92	20	0	0	20	29	2	6	37	28	2	5	35
75 R	22	25	091	1,055	395	2	17	414	347	13	25	385	220	3	33	256
76 R	22	25	091	977	368	2	16	386	307	12	24	343	213	2	33	248
78 R	23	29	093	533	126	6	13	145	139	102	30	271	82	19	16	117
79 R	23	29	093	958	128	8	19	155	321	192	77	590	129	34	50	213
82 R	23	31	093	781	186	4	8	198	293	79	34	406	140	10	27	177
83 R	20	31	093	975	285	3	15	303	357	25	37	419	216	7	30	253
84 R	20	31	093	1,153	412	4	25	441	400	14	30	444	241	3	24	268
85 R	20	29	093	34	6	1	1	8	11	4	0	15	10	0	1	11
87 R	23	29	093	118	32	0	2	34	48	7	6	61	13	5	5	23

PGM: BCRGSTRI

RECINCT	<u>CONG</u>	<u>SEN</u>	<u>HSE</u>	TOTAL	REPUBLICAN				DEMOCRAT				OTHER			
					WHITE	BLACK	OTHER	TOT REPS	WHITE	BLACK	OTHER	TOTDEMS	WHITE	BLACK	OTHER	TOT 0TH.
88 R	23	29	093	293	41	3	4	48	117	42	16	175	42	12	16	70
89 R	20	29	093	445	93	0	10	103	179	36	27	242	82	4	14	100
90 R	20	29	091	201	53	1	4	58	82		10	93	38	1	11	50
91 R	20	25	091	50	13	0	0	13	18	0	3	21	15	0	1	16
95 R	22	31	093	573	152		16	169	203	20	25	248	133	2	21	156
96 R	20	31	093	138	39	0	1	40	57	2	3	62	29	4	3	36
98 R	20	29	093	163	34	0		35	66	5	12	83	36	1	8	45
99 R	23	29	093	900	2	41	1	44	7	681	36	724	4	76	52	132
100 R	22	25	092	108	34	0	1	35	36	0	5	41	24	1	7	32
101 R	19	32	092	984	353	5	29	387	255	50	47	352	185	14	46	245
104 R	23	29	093	1,927	88	75	15	178	125	1,246	106	1,477	53	155	64	272
105 R	23	29	093	1,862	58	55	12	125	91	1,239	105	1,435	31	200	71	302
106 R	20	29	093	229	42	2	25	69	53	20	38	111	27	3	19	49
107 R	23	29	093	1,190	104	34	35	173	192	506	96	794	87	62	74	223
108 R	22	31	093	452	169	1	11	181	153	10	11	174	85	1	11	97
109 R	23	31	093	41	4	0	5	9	9	7	5	21	6	2	3	II

PGM: BCRGSTRI

RECINCT	CONG	SEN	HSE	TOTAL	REPUBLICAN			TOT REPS	DEMOCRAT			TOT DEMS	OTHER			TOT 0TH.	
					WHITE	BLACK	OTHER		WHITE	BLACK	OTHER		WHITE	BLACK	OTHER		
110	R	23	31	093	119	7	1	3	11	11	49	15	75	9	10	14	33
112	R	19	32	095	31	14	1		16	11	0	2	13		0	1	2
113	R	22	31	093	25	9	0	0	9	4	0		5	10	0	1	11
114	R	20	31	093	797	227	4	49	280	271	14	44	329	143	8	37	188
115	R	20	31	093	1,343	372	3	58	433	478	43	90	611	232	11	56	299
116	R	22	31	093	1,145	430	0	21	451	414	3	33	450	216		27	244
	S	20	31	100	1,081	310	4	25	339	404	27	45	476	212	2	52	266
2	S	20	31	100	2,046	234	33	46	313	452	727	143	1,322	205	101	105	411
3	S	22	31	091	40	9		1	11	13	0	0	13	11	2	3	16
4	S	20	31	100	1,516	13	27	6	46	31	1,165	63	1,259	34	124	53	211
5	S	20	31	100	2,226	473	4	62	539	933	57	123	1,113	447	17	110	574
6	S	20	31	100	1,767	479	4	43	526	782	24	66	872	297	7	65	369
7	S	20	31	100	1,540	386	6	40	432	567	39	97	703	307	12	86	405
8	S	20	31	100	1,161	266	6	28	300	461	38	67	566	227	4	64	295
9	S	20	31	100	820	260	1	27	288	334	9	26	369	126	4	33	163
10	S	20	31	100	2,275	525	6	65	596	776	135	230	1,141	356	33	149	538
11	S	22	31	100	80	31	1	2	34	17	4	0	21	19	3	3	25

PGM: BCRGSTRI

RECINCT	CONG	SEN	HSE	TOTAL	REPUBLICAN				DEMOCRAT				OTHER			
					WHITE	BLACK	OTHER	TOT REPS	WHITE	BLACK	OTHER	TOT DEMS	WHITE	BLACK	OTHER	TOT 0TH.
12 S	22	31	091	2	1	0	0	1		0	0	1	0	0	0	0
13 S	20	31	100	1,876	415	4	56	475	816	54	100	970	343	11	77	431
T	20	31	100	2,395	521	10	116	647	738	144	181	1,063	450	25	210	685
2 T	20	31	100	1,708	422	5	63	490	554	46	164	764	315	26	113	454
3 T	22	31	100	989	331	2	36	369	340	15	57	412	160	5	43	208
4 T	20	31	100	1,643	412	7	47	466	502	61	114	677	347	34	119	500
5 T	20	31	100	1,718	401	6	66	473	549	61	183	793	303	19	130	452
6 T	20	34	097	892	282		50	333	319	9	46	374	150	0	35	185
7 T	20	34	097	1,997	600	3	65	668	734	16	108	858	370	7	94	471
8 T	20	34	097	1,989	561	10	120	691	573	75	165	813	268	23	194	485
9 T	20	31	099	2,682	422	31	165	618	666	316	380	1,362	298	88	316	702
10 T	20	31	097	3,183	1,153	3	122	1,278	1,119	31	123	1,273	508	11	113	632
11 T	20	31	100	1,611	459	5	49	513	645	35	80	760	252	10	76	338
12 T	20	34	097	1,185	332	1	42	375	455	24	64	543	196	5	66	267
13 T	22	31	100	1,337	368	1	53	422	504	22	56	582	257	8	68	333
14 T	20	31	100	1,797	536	4	76	616	633	42	93	768	303	10	100	413



PGM: BCRGSTRI

ZECINCT	CONG	SEN	HSE	TOTAL	REPUBLICAN			TOT REPS	DEMOCRAT			TOT DEMS	OTHER			TOT OTH.
					WHITE	BLACK	OTHER		WHITE	BLACK	OTHER		WHITE	BLACK	OTHER	
15 T	20	34	097	2,147	675	4	105	784	679	52	133	864	365	14	120	499
16 T	22	31	100	568	155		18	174	197	29	31	257	103	3	31	137
17 T	20	34	097	2,098	613	9	153	775	681	75	151	907	252	16	148	416
18 T	20	34	097	2,389	803	5	219	1,027	646	88	148	882	315	20	145	480
19 T	20	34	097	1,971	694	13	136	843	596	39	75	710	319	15	84	418
20 T	20	34	097	1,648	385	4	46	435	586	15	100	701	407	8	97	512
21 T	20	34	101	1,017	303	0	65	368	338	42	77	457	128	7	57	192
22 T	20	31	097	670	239	3	41	283	222	10	26	258	98	3	28	129
23 T	20	31	100	748	220	3	34	257	258	9	51	318	136	2	35	173
24 T	20	31	100	1,914	388	7	106	501	623	45	194	862	361	20	170	551
25 T	20	34	097	1,016	295	4	88	387	304	36	75	415	132		81	214
26 T	23	34	101	506	134	1	36	171	163	35	39	237	58	3	37	98
27 T	20	34	097	2,318	718	5	99	822	826	24	105	955	417	6	118	541
28 T	20	34	097	1,195	349	3	52	404	435	44	71	550	174	II	56	241
29 T	20	31	097	323	132	2	12	146	111	5	12	128	36	3	10	49
30 T	20	31	097	597	213		22	236	206	9	18	233	94	3	31	128
31 T	20	34	097	296	104	0	16	120	102	2	23	127	37	2	10	49

PGM: BCRGSTRI

RECINCT	<u>CONG</u>	<u>SEN</u>	<u>HSE</u>	TOTAL	REPUBLICAN				DEMOCRAT				OTHER			
					WHITE	BLACK	OTHER	TOT REPS	WHITE	BLACK	OTHER	TOT DEMS	WHITE	BLACK	OTHER	TOT OTH.
34 T	22	31	097	309	65	0	9	74	140	3	19	162	52	0	21	73
35 T	20	34	100	2,270	545	3	47	595	1,148	19	92	1,259	320	7	89	416
36 T	22	31	093	252	73	1	7	81	58	13	16	87	66	5	13	84
37 T	20	31	100	1,550	465	2	36	503	642	10	66	718	270	6	53	329
<b>u</b>	22	31	097	1,046	317	2	52	371	357	22	61	440	177	5	53	235
<b>2 u</b>	22	31	097	1,759	556	0	84	640	621	20	96	737	295	1	86	382
<b>3 u</b>	20	31	100	1,585	446	2	109	557	574	36	134	744	208	5	71	284
<b>4 u</b>	22	31	097	1,785	572	0	74	646	714	16	67	797	264	2	76	342
<b>5 u</b>	22	31	097	1,868	602	5	84	691	670	19	90	779	288	3	107	398
<b>6 u</b>	20	31	100	1,690	475	0	83	558	673	28	87	788	264	9	71	344
<b>7 u</b>	20	31	100	2,150	499	15	94	608	957	55	119	1,131	282	21	108	411
<b>8 u</b>	20	31	100	1,337	421	2	62	485	529	18	55	602	182	8	60	250
<b>9 u</b>	20	34	097	569	182	0	53	235	163	23	35	221	67	8	38	113
<b>10 u</b>	20	31	097	44	12	0	1	13	16	2	2	20	6	2	3	<b>11</b>
<b>11 u</b>	20	31	100	910	219	0	41	260	324	39	59	422	144	10	74	228
<b>12 u</b>	22	31	097	1,011	278		24	303	414	14	81	509	133	2	64	199

PGM: BCRGSTRI

mcINCT	CONG	SEN	HSE	TOTAL	REPUBLICAN				DEMOCRAT				OTHER				
					WHITE	BLACK	OTHER	TOT REPS	WHITE	BLACK	OTHER	TOTDEMS	WHITE	BLACK	OTHER	TOTOTH.	
13	U	20	31	097	513	170	0	23	193	180	13	36	229	70	1	20	91
14	U	20	31	100	1,189	299	4	47	350	496	32	66	594	186	3	56	245
15	U	20	31	100	1,762	444	15	114	573	641	47	118	806	232	21	130	383
	V	20	31	099	916	237	0	29	266	357	4	46	407	192	7	44	243
2	V	20	31	099	892	198		35	234	363	27	48	438	161	7	52	220
3	V	20	31	099	1,392	343	0	39	382	655	8	59	722	243	3	42	288
4	V	20	31	099	1,322	254	2	129	385	478	32	100	610	223	9	95	327
5	V	20	31	105	990	290		46	337	374	11	41	426	175	2	50	227
6	V	20	31	099	1,101	210		68	279	530	5	54	589	187	3	43	233
7	V	20	31	099	1,693	409	3	39	451	721	46	96	863	280	14	85	379
8	V	20	31	099	1,217	198	5	46	249	393	113	128	634	211	33	90	334
9	V	20	31	099	1,053	242	9	32	283	443	16	55	514	196	6	54	256
10	V	20	31	099	1,224	364	0	26	390	504	5	54	563	218	3	50	271
11	V	20	31	105	915	309	2	24	335	369	7	29	405	144	1	30	175
12	V	20	31	105	1,159	263	3	28	294	474	26	74	574	218	6	67	291
13	V	20	31	105	1,417	370	3	42	415	600	26	63	689	242	8	63	313
14	V	17	35	099	768	7	26	10	43	17	574	43	634	10	58	23	91

PGM: BCRGSTRI

		<u>RECINCT</u>	<u>CONG</u>	<u>SEN</u>	<u>HSE</u>	<u>REPUBLICAN</u>			<u>DEMOCRAT</u>				<u>OTHER</u>				
						<u>TOTAL</u>	<u>WHITE</u>	<u>BLACK</u>	<u>OTHER</u>	<u>TOT</u>	<u>REPS</u>	<u>WHITE</u>	<u>BLACK</u>	<u>OTHER</u>	<u>TOT</u>	<u>OTH.</u>	
15	V	17	31	105	1,894	335	13	75	423	606	151	219	976	283	51	161	495
16	V	20	31	099	622	136	7	18	161	218	28	46	292	125	5	39	169
17	V	20	31	100	1,479	35	34	19	88	62	999	73	1,134	33	158	66	257
18	V	17	31	099	1,760	257	11	81	349	567	148	225	940	254	45	172	471
19	V	20	31	099	1,214	206	6	41	253	394	112	129	635	183	23	120	326
20	V	20	31	099	1,322	283	4	126	413	397	88	142	627	142	20	120	282
21	V	20	31	099	1,376	245	2	43	290	692	57	108	857	161	10	58	229
22	V	20	31	099	1,840	368	2	101	471	682	71	168	921	295	13	140	448
23	V	17	31	099	762	124	9	32	165	229	100	88	417	90	37	53	180
24	V	17	31	105	1,260	186	13	45	244	392	171	110	673	172	39	132	343
25	V	17	31	105	1,900	188	48	60	296	320	712	201	1,233	156	103	112	371
26	V	17	31	105	1,397	74	49	28	151	169	659	137	965	66	111	104	281
27	V	17	35	099	855	161	3	35	199	297	61	76	434	158	13	51	222
28	V	17	31	099	1,627	454	6	76	536	649	49	116	814	205	11	61	277
29	V	20	31	099	1,689	422	2	73	497	690	44	100	834	251	7	100	358
30	V	20	31	099	773	221	0	21	242	308	13	66	387	113	2	29	144

PGM: BCRGSTRI

RECINCT	CONG	SEN	HSE	TOTAL	REPUBLICAN			TOT REPS	DEMOCRAT			TOT DEMS	OTHER			TOT0TH.	
					WHITE	BLACK	OTHER		WHITE	BLACK	OTHER		WHITE	BLACK	OTHER		
31	V	20	31	099	1,988	402	0	66	468	947	49	98	1,094	323	10	93	426
32	V	20	31	099	1,863	376	0	26	402	1,120	6	56	1,182	236	3	40	279
33	V	20	31	099	1,340	283	9	75	367	437	56	137	630	217	21	105	343
34	V	20	31	099	756	224	1	28	253	303	15	43	361	106	2	34	142
35	V	20	31	099	1,004	306	8	34	348	372	39	52	463	151	9	33	193
36	V	17	31	099	541	152	4	34	190	215	20	26	261	59	5	26	90
37	V	20	31	099	1,524	467		70	538	650	21	73	744	169	8	65	242
38	V	17	31	099	1,220	322	9	50	381	488	56	93	637	135	8	59	202
39	V	17	35	099	1,672	364	11	66	441	610	122	156	888	214	27	102	343
40	V	17	35	099	1,258	336	8	63	407	420	97	93	610	152	16	73	241
41	V	17	35	099	1,274	163	4	38	205	661	64	107	832	144	14	79	237
42	V	17	35	099	625	86	3	29	118	322	26	45	393	78	7	29	114
43	V	17	35	099	845	124	9	39	172	343	104	88	535	83	15	40	138
44	V	17	35	099	874	176	8	54	238	201	142	85	428	98	26	84	208
45	V	17	35	099	1,380	226	5	71	302	398	97	203	698	188	26	166	380
46	V	20	31	099	1,210	277	2	67	346	405	39	125	569	183	13	99	295
47	V	20	31	099	1,220	257	3	85	345	390	60	130	580	173	10	112	295

PGM: BCRGSTRI

RECINCT	CONG	SEN	HSE	TOTAL	REPUBLICAN				DEMOCRAT				OTHER				
					WHITE	BLACK	OTHER	TOT REPS	WHITE	BLACK	OTHER	TOTDEMS	WHITE	BLACK	OTHER	TOTOTH.	
48	V	17	35	099	1,048	146	8	71	225	277	94	164	535	119	29	140	288
49	V	17	35	099	2,002	294	22	162	478	502	239	299	1,040	159	69	256	484
50	V	17	35	099	1,195	206	10	95	311	334	63	174	571	157	18	138	313
51	V	17	35	099	1,320	208	14	113	335	328	100	230	658	130	14	183	327
52	V	17	35	099	1,362	252	7	119	378	395	69	193	657	133	22	172	327
53	V	20	35	099	1,343	272	5	103	380	429	53	195	677	158	9	119	286
54	V	20	31	099	1,185	246	2	26	274	624	4	52	680	194	6	31	231
55	V	17	31	099	970	211		70	282	287	66	122	475	105	7	101	213
56	V	20	31	099	1,113	201	7	86	294	355	48	134	537	168	10	104	282
57	V	20	31	099	1,638	273	9	120	402	553	70	244	867	206	25	138	369
58	V	20	31	099	1,407	315	4	28	347	790	18	75	883	134	4	39	177
59	V	20	31	099	1,558	309	3	109	421	516	88	203	807	183	14	133	330
60	V	17	35	099	841	138	1	20	159	468	14	54	536	115	6	25	146
61	V	20	31	099	1,520	305	2	17	324	880	14	44	938	232	0	26	258
62	V	20	31	099	1,006	187	3	71	261	330	46	121	497	125	18	105	248
63	V	20	31	100	1,857	393	4	94	491	775	31	115	921	313	11	121	445

PGM: BCRGSTRI

RECINCT	CONG	SEN	HSE	TOTAL	REPUBLICAN				DEMOCRAT				OTHER			
					WHITE	BLACK	OTHER	TOT REPS	WHITE	BLACK	OTHER	TOT DEMS	WHITE	BLACK	OTHER	TOT OTH.
64 V	17	31	099	34	4	0	4	8	11	1	7	19	3	0	4	7
65 V	20	31	099	133	25	0	11	36	37	5	17	59	21	0	17	38
66 V	17	31	099	714	134	4	23	161	243	54	63	360	124	23	46	193
67 V	20	31	099	1,072	211	4	41	256	370	78	110	558	170	14	74	258
68 V	20	31	099	1,426	314	4	44	362	611	11	93	715	272	7	70	349
69 V	22	31	100	2	1	0	0		0	0	0	0		0	0	
70 V	22	31	091	26	6	0		7	12	1	1	14	3	0	2	5
71 V	20	31	100	762	198	0	21	219	326	14	29	369	149	4	21	174
72 V	17	35	105	5	0	0	0	0	0	2	3	5	0	0	0	0
W	17	35	103	770	80	16	30	126	116	266	76	458	46	59	81	186
2 W	17	35	103	1,542	122	34	42	198	238	662	148	1,048	60	114	122	296
3 W	17	35	103	794	58	18	16	92	74	400	86	560	22	78	42	142
4 W	23	31	105	1,390	83	30	49	162	81	693	169	943	39	141	105	285
5 W	17	35	103	923	82	22	44	148	127	346	116	589	42	58	86	186
6 W	17	34	105	1,839	203	31	100	334	288	582	249	1,119	104	114	168	386
7 W	17	34	103	1,008	96	15	39	150	145	371	114	630	51	89	88	228
8 W	17	34	103	1,370	93	29	52	174	159	670	111	940	50	124	82	256

RECINCT	CONG	SEN	HSE	TOTAL	REPUBLICAN				DEMOCRAT				OTHER				
					WHITE	BLACK	OTHER	TOT REPS	WHITE	BLACK	OTHER	TOT DEMS	WHITE	BLACK	OTHER	TOT OTH.	
9	W	17	34	103	1,258	81	36	47	164	122	645	95	862	33	115	84	232
10	W	17	34	103	1,057	124	20	61	205	151	360	129	640	47	<b>64</b>	101	212
11	W	17	34	105	1,606	165	34	53	252	244	587	181	1,012	92	113	137	342
12	W	17	34	105	2,323	92	59	99	250	159	1,077	312	1,548	70	230	225	525
13	W	23	34	103	988	55	27	23	105	84	548	79	711	20	97	55	172
14	W	21	31	105	1,671	249	23	297	569	198	274	254	726	85	53	238	376
15	W	17	35	105	968	117	10	50	177	188	229	135	552	61	46	132	239
16	W	17	35	103	1,700	192	21	90	303	302	561	204	1,067	95	88	147	330
17	W	23	34	112	1,878	126	39	62	227	234	797	199	1,230	75	181	165	421
18	W	17	31	105	1,603	126	44	80	250	158	720	191	1,069	51	128	105	284
19	W	21	34	112	1,797	212	14	428	654	125	284	265	674	110	59	300	469
20	W	21	34	101	862	190	7	145	342	91	97	90	278	98	17	127	242
21	W	21	34	101	1,665	207	14	295	516	141	373	223	737	118	63	231	412
22	W	21	34	112	2,647	297	25	475	797	213	415	459	1,087	174	92	497	763
23	W	21	34	101	2,126	336	12	371	719	287	252	320	859	191	47	310	548
24	W	21	34	101	2,265	232	29	433	694	253	381	380	1,014	150	64	343	557



PGM: BCRGSTRI

IBCINCT	CONG	SEN	HSE	REPUBLICAN					DEMOCRAT				OTHER				
				TOTAL	WHITE	BLACK	OTHER	TOT REPS	WHITE	BLACK	OTHER	TOT DEMS	WHITE	BLACK	OTHER	TOT OTH.	
25	W	21	34	112	2,685	226	42	422	690	195	645	463	1,303	158	107	427	692
26	W	21	34	102	1,834	98	23	359	480	101	417	348	866	67	77	344	488
27	W	21	34	112	1,695	284	17	392	693	255	202	168	625	128	35	214	377
28	W	21	31	112	2,009	168	21	353	542	188	390	337	915	129	82	341	552
29	W	23	31	105	1,502	144	16	174	334	174	383	245	802	105	74	187	366
30	W	17	31	105	1,035	40	23	89	152	66	426	156	648	33	83	119	235
31	W	17	35	105	1,444	171	12	94	277	255	365	210	830	94	79	164	337
32	W	23	34	105	1,146	63	34	25	122	92	632	88	812	27	118	67	212
1	X	17	31	105	1,152	232	15	65	312	374	101	125	600	114	23	103	240
2	X	17	31	099	451	92	9	33	134	144	43	46	233	44	3	37	84
3	X	17	31	099	1,540	268	6	87	361	415	156	234	805	160	40	174	374
4	X	20	31	099	646	158	2	71	231	179	22	68	269	68	4	74	146
5	X	20	31	100	1,597	426	11	92	529	615	75	98	788	184	16	80	280
6	X	20	31	100	2,220	496	15	159	670	622	219	218	1,059	243	57	191	491
7	X	20	31	100	1,995	484	4	214	702	639	47	177	863	233	8	189	430
8	X	17	31	100	1,191	251	7	112	370	304	101	160	565	112	26	118	256
9	X	17	34	099	1,899	215	29	86	330	630	458	158	1,246	125	83	115	323

NON OFFICIAL DOCUMENT  
PGM: BCRGSTRI

SUPERVISOR OF ELECTIONS  
PAGE 42

IBCINCT	CONG	SEN	HSE	TOTAL	REPUBLICAN				DEMOCRAT				OTHER				
					WHITE	BLACK	OTHER	TOT REPS	WHITE	BLACK	OTHER	TOT DEMS	WHITE	BLACK	OTHER	TOT OTH.	
10	X	17	34	099	1,194	157	2	42	201	741	42	59	842	101	6	44	151
11	X	20	34	100	1,571	472	4	109	585	563	51	80	694	199	15	78	292
12	X	21	34	101	789	193		72	266	290	4	51	345	110	3	65	178
13	X	17	35	105	1,302	241	8	107	356	397	117	180	694	119	28	105	252
14	X	20	34	100	1,436	179	5	65	249	835	68	85	988	131	9	59	199
15	X	20	34	100	2,644	616	15	157	788	867	188	238	1,293	320	49	194	563
16	X	20	34	100	1,970	317	20	165	502	432	267	257	956	211	63	238	512
17	X	20	34	100	1,003	309	8	76	393	339	22	73	434	121	4	51	176
18	X	20	31	100	1,583	392	3	114	509	479	109	154	742	168	34	130	332
19	X	20	31	100	2,352	485	15	153	653	742	233	236	1,211	277	53	158	488
20	X	20	34	105	875	178	3	59	240	303	63	84	450	98	13	74	185
21	X	23	31	105	1,455	151	8	124	283	826	49	129	1,004	84	4	80	168
22	X	23	31	105	1,826	223	1	90	314	1,191	37	93	1,321	142	3	46	191
23	X	23	31	105	2,072	261		126	388	1,270	35	124	1,429	159	8	88	255
24	X	23	31	105	878	102	0	78	180	476	21	80	577	62	4	55	121
25	X	17	34	105	2,370	328	28	174	530	329	602	319	1,250	201	127	262	590

AS OF August 2, 2004

RUN DATE: August 16, 2004

STATISTICAL OFFICIAL DOCUMENT

SUPERVISOR OF ELECTIONS

SYSTEM: BCRGSTRI

PAGE 43

CINCT	CONG	SEN	HSE	REPUBLICAN					DEMOCRAT				OTHER				
				TOTAL	WHITE	BLACK	OTHER	TOT REPS	WHITE	BLACK	OTHER	TOT DEMS	WHITE	BLACK	OTHER	TOT OTH.	
26	X	17	31	105	1,174	107	31	67	205	155	384	171	710	75	73	111	259
27	X	21	34	101	1,006	294	11	96	401	226	138	62	426	90	20	69	179
28	X	17	35	099	29	1	0		2	2	8	8	18	0	1	8	9
29	X	17	31	105	1,646	211	32	132	375	280	363	210	853	162	75	181	418
30	X	21	31	112	2,410	635	22	224	881	668	176	169	1,013	276	31	209	516
31	X	20	34	100	1,245	313	3	76	392	446	53	104	603	153	17	80	250
32	X	21	34	101	922	185	5	178	368	145	75	136	356	78	15	105	198
33	X	20	34	100	848	107	2	74	183	501	24	52	577	54	5	29	88
34	X	20	34	100	1,478	314	11	96	421	480	102	126	708	195	22	132	349
35	X	21	34	101	1,939	359	17	199	575	391	194	264	849	206	40	269	515
36	X	21	34	101	1,552	312	6	315	633	306	90	181	577	160	10	172	342
37	X	21	34	101	2,207	557	17	247	821	481	222	204	907	241	52	186	479
38	X	21	34	101	1,203	371	14	112	497	282	78	97	457	142	12	95	249
39	X	23	31	105	2,351	236	3	184	423	1,302	54	187	1,543	246	6	133	385
40	X	20	34	097	740	198	5	106	309	121	57	68	246	85	19	81	185
41	X	23	34	101	260	66	3	29	98	31	30	29	90	34	7	31	72
42	X	21	34	101	1,526	283	17	185	485	316	143	205	664	141	35	201	377

QISTREP VOTERS IN BROWARD COUNTY

AS OF August 2, 2004

RUN DATE: August 16, 2004

NON OFFICIAL DOCUMENT  
SUPERVISOR OF ELECTIONS

PAGE 44

'GM: BCRGSTRI

ECINCT	<u>CONG</u>	<u>SEN</u>	<u>HSE</u>	TOTAL	REPUBLICAN				DEMOCRAT				OTHER				
					WHITE	BLACK	OTHER	TOT REPS	WHITE	BLACK	OTHER	TOT DEMS	WHITE	BLACK	OTHER	TOT OTH.	
43	X	21	34	101	1,403	374	6	126	506	374	90	117	581	169	21	126	316
44	X	21	34	101	1,908	281	20	267	568	275	240	357	872	160	39	269	468
45	X	21	34	101	1,693	216	9	236	461	259	187	328	774	124	47	287	458
46	X	21	34	101	1,060	235	8	219	462	202	77	113	392	62	17	127	206
47	X	23	34	101	529	170	3	85	258	90	20	52	162	54	6	49	109
48	X	21	34	101	2,189	370	10	318	698	374	249	303	926	210	57	298	565
49	X	21	34	100	947	206	4	88	298	251	90	116	457	103	10	79	192
50	X	21	34	101	986	194	7	114	315	220	92	109	421	112	24	114	250
51	X	21	34	101	1,356	315	8	164	487	294	101	131	526	156	37	150	343
52	X	21	34	101	1,828	391	10	211	612	321	255	208	784	175	52	205	432
53	X	23	34	100	5	2	0	0	2	1	1	0	2	1	0	0	1
54	X	21	34	101	1,936	311	12	433	756	254	206	266	726	146	41	267	454
55	X	21	34	101	1,763	414	17	196	627	328	167	221	716	178	36	206	420
56	X	21	31	101	942	209	10	107	326	168	122	117	407	91	29	89	209
57	X	21	31	112	1,805	307	21	277	605	292	217	252	761	166	44	229	439
58	X	23	34	100	1,427	234	13	167	414	238	181	214	633	162	36	182	380

PGM: BCRGSTRI

IBCINCT	CONG	SEN	HSE	TOTAL	REPUBLICAN			TOT REPS	DEMOCRAT			TOT DEMS	OTHER			TOT OTH.
					WHITE	BLACK	OTHER		WHITE	BLACK	OTHER		WHITE	BLACK	OTHER	
59 X	17	31	105	1,358	203	14	116	333	259	207	207	673	151	51	150	352
60 X	17	31	099	112	11	0	2	13	66	3	5	74	14	0	11	25
61 X	17	31	100	500	77	5	33	115	77	107	79	263	37	32	53	122
62 X	17	35	105	988	195	6	63	264	305	95	103	503	122	18	81	221
63 X	20	31	100	512	111	2	42	155	157	26	63	246	54	6	51	111
64 X	20	31	100	5	2	0	0	2	2	0	0	2		0	0	1
65 X	20	31	099	1,339	244	16	98	358	303	176	160	639	174	27	141	342
67 X	17	34	099	1,450	236	16	100	352	276	291	173	740	139	73	146	358
68 X	23	31	105	1,797	225	3	123	351	1,078	33	122	1,233	145	1	67	213
Y	20	31	105	842	184	0	83	267	371	2	38	411	133	0	31	164
2 Y	20	31	105	849	151	0	87	238	426	3	40	469	97	0	45	142
3 Y	20	31	105	1,549	302	0	96	398	766	12	99	877	194	4	76	274
4 Y	20	31	105	819	156	1	59	216	399	5	55	459	99	2	43	144
5 Y	20	31	105	1,760	327	2	77	406	812	24	132	968	275	6	105	386
6 Y	20	31	105	1,412	269	2	68	339	684	16	103	803	191	3	76	270
7 Y	20	31	105	1,561	324	3	75	402	717	25	120	862	212	6	79	297
8 Y	20	31	105	1,113	287	2	53	342	450	8	65	523	194	2	52	248

<u>ECINCT</u>	<u>CONG</u>	<u>SEN</u>	<u>HSE</u>	TOTAL	REPUBLICAN			TOT REPS	DEMOCRAT			TOTDEMS	OTHER			TOT OTH.
					WHITE	BLACK	OTHER		WHITE	BLACK	OTHER		WHITE	BLACK	OTHER	
9 Y	20	31	105	1,096	223		40	264	493	16	78	587	173	3	69	245
10 Y	17	31	105	484	67	5	40	112	132	53	66	251	65	10	46	121
11 Y	20	31	105	1,546	334	5	73	412	673	21	131	825	213	6	90	309
12 Y	17	31	105	1,118	174	6	56	236	432	66	137	635	138	21	88	247
13 Y	17	31	105	1,351	201	13	87	301	332	214	167	713	133	45	159	337
14 Y	20	31	105	1,407	258	4	41	303	740	22	60	822	223	5	54	282
15 Y	17	31	105	1,431	29	36	21	86	59	985	102	1,146	20	116	63	199
16 Y	17	31	105	1,333	203	10	87	300	324	195	198	717	137	28	151	316
17 Y	17	31	105	892	12	18	16	46	23	630	35	688	9	96	53	158
Z	22	25	092	907	216	7	28	251	243	53	86	382	199	9	66	274
3 Z	22	25	092	2,331	605	3	74	682	665	171	161	997	462	24	166	652
4 Z	23	29	092	15	6	0	0	6	3	2	0	5	3	0	1	4
7 Z	23	29	093	1,788	1	54	5	60	7	1,500	42	1,549	5	147	27	179
8 Z	23	29	092	1,179	116	31	23	170	153	555	57	765	85	100	59	244
9 Z	23	32	092	694	100	13	21	134	118	249	66	433	49	33	45	127
10 Z	23	30	092	1,095	206	5	46	257	252	246	72	570	151	50	67	268

PRECINCT	CONG	SEN	HSE	TOTAL	REPUBLICAN			TOT REPS	DEMOCRAT			TOT DEMS	OTHER			TOTOTH.
					WHITE	BLACK	OTHER		WHITE	BLACK	OTHER		WHITE	BLACK	OTHER	
11 Z	23	29	092	1,071	152	18	34	204	184	369	74	627	91	69	80	240
12 Z	23	32	092	337	48	9	8	65	68	82	28	178	46	24	24	94
13 Z	23	32	092	1,179	422	2	24	448	430	39	31	500	197	4	30	231
14 Z	23	32	095	452	68	8	5	81	99	105	49	253	58	28	32	118
15 Z	19	32	096	986	147	0	38	185	469	36	65	570	149	8	74	231
17 Z	20	31	100	3	3	0	0	3	0	0	0	0	0	0	0	0
22 Z	23	32	092	485	121		18	140	147	38	36	221	103	2	19	124
23 Z	20	25	092	1,864	543	4	77	624	658	55	112	825	311	9	95	415
24 Z	20	25	092	1,924	523	4	89	616	629	52	139	820	347	13	128	488
25 Z	22	25	092	1,684	415	4	109	528	464	58	170	692	328	1	135	464
28 Z	23	29	093	1,352	0	38	2	40	9	1,109	43	1,161	3	115	33	151
29 Z	23	29	094	912	1	21	2	24	10	776	22	808	2	66	12	80
31 Z	23	29	093	1,268	1	41	2	44	13	1,002	35	1,050	2	122	50	174
32 Z	23	29	094	1,265	2	41	3	46	6	1,050	34	1,090	4	101	24	129
33 Z	23	29	094	1,412	3	46	3	52	9	1,158	47	1,214	6	113	27	146
34 Z	23	29	093	2,303	11	69	3	83	33	1,842	82	1,957	11	193	59	263
35 Z	23	29	094	1,657	4	46	3	53	20	1,333	54	1,407	7	150	40	197

--TON OFFICIAL DOCUMENT

>QM: BCRGSTRI

ECINCT	CONG	SEN	HSE	TOTAL	REPUBLICAN				DEMOCRAT				OTHER				
					WHITE	BLACK	OTHER	TOT REPS	WHITE	BLACK	OTHER	TOT DEMS	WHITE	BLACK	OTHER	TOT OTH.	
36	Z	20	31	100	677	129	10	42	181	177	67	81	325	89	15	67	171
37	Z	22	31	093	55	2	1	2	5	8	14	12	34	3	3	10	16
41	Z	23	31	093	77	7	2	5	14	13	25	4	42	6	6	9	21
43	Z	22	31	100	1,176	305	2	99	406	351	65	98	514	158	16	82	256
44	Z	23	29	093	9	1	0	0	1	3	2	1	6	2	0	0	2
51	Z	17	35	105	1,208	185	25	80	290	322	207	146	675	110	30	103	243
52	Z	17	35	105	1,466	212	18	106	336	389	226	195	810	118	46	156	320
53	Z	17	35	105	1,902	2	73	8	83	16	1,515	71	1,602	5	177	35	217
54	Z	17	35	105	1,515	199	17	108	324	314	291	249	854	107	60	170	337
55	Z	20	31	099	735	167	0	16	183	350	12	54	416	108	4	24	136
57	Z	20	31	093	490	93	2	24	119	106	82	79	267	46	11	47	104
58	Z	20	31	100	72	10	0	6	16	17	1	15	33	13	0	10	23
59	Z	20	31	099	287	26	0	31	57	47	6	102	155	20	0	55	75
62	Z	23	32	092	552	137	3	11	151	198	38	34	270	88	10	33	131
63	Z	17	35	105	1,700	22	49	15	86	50	1,263	88	1,401	19	142	52	213
65	Z	20	34	100	2,041	497	3	58	558	957	22	80	1,059	361	10	53	424



REGISTERED VOTERS IN BROWARD COUNTY

AS OF August 2, 2004

RUN DATE: August 16, 2004

OFFICIAL DOCUMENT

PROGRAM: BCRGSTRI

REPORT OF  
SUPERVISOR OF  
ELECTIONS  
PAGE 49

<u>PRECINCT</u>	<u>CONG</u>	<u>SEN</u>	<u>HSE</u>	<u>REPUBLICAN</u>					<u>DEMOCRAT</u>			<u>OTHER</u>				
				<u>TOTAL</u>	<u>WHITE</u>	<u>BLACK</u>	<u>OTHER</u>	<u>TOT REPS</u>	<u>WHITE</u>	<u>BLACK</u>	<u>OTHER</u>	<u>TOT</u>	<u>OTH.</u>			
72 Z	22	31	097	687	255	4	38	297	207	21	35	263	87	9	31	127
73 Z	20	31	093	502	168	11	14	193	119	19	16	154	115	17	23	155
<u>*TOTALS*</u>				<u>1,002,244</u>	<u>223,567</u>	<u>8,033</u>	<u>42,563</u>	<u>274,163</u>	<u>302,672</u>	<u>135,085</u>	<u>68,505</u>	<u>506,262</u>	<u>137,606</u>	<u>24,358</u>	<u>59,855</u>	<u>221,819</u>

PREPARED BY

						<u>AGE</u>		
roTAL REPUBLICANS	283,912	WHITE	685,327	MALE	475,840	18 - 35	282,130	
roTAL DEMOCRATS	534,142	BLACK	183,334	FEMALE	563,514	36 - 64	555,797	
rGTALOTHER	<u>240,262</u>	OTHER	<u>189,655</u>	UNKNOWN	<u>18,962</u>	65 -OVER	220,359	
	1,058,316		1,058,316		1,058,316	UNDER 18	30	
								1,058,316

<u>17TH CONG. DIST.</u>		<u>19TH CONG. DIST.</u>		<u>20TH CONG. DIST.</u>		<u>21ST CONG. DIST.</u>	
IBPUBLICANS	17,992	REPUBLICANS	38,118	REPUBLICANS	104,541	REPUBLICANS	19,257
)EMOCRATS	55,130	DEMOCRATS	74,860	DEMOCRATS	179,025	D,EMOCRATS	24,671
)THER	<u>20,582</u>	OTHER	<u>35,115</u>	OTHER	<u>85,032</u>	OTHER	<u>14,686</u>
	93,704		148,093		- 8,		- ,?!i

<u>22ND CONG. DIST</u>		<u>23RD CONG. DIST.</u>		<u>25TH STATE SENATE DISTRICT</u>		<u>29TH STATE SENATE DISTRICT</u>	
REPUBLICANS	76,935	REPUBLICANS	27,069	REPUBLICANS	48,366	REPUBLICANS	14,047
DEMOCRATS	72,390	DEMOCRATS	128,066	DEMOCRATS	40,111	DEMOCRATS	90,873
8THER	<u>48,561</u>	OTHER	<u>36,286</u>	OTH.ER	<u>27,497</u>	OTHER	<u>21,946</u>
	197,886		191,421		119,974		126,866

<u>30TH STATE SENATE DISTRICT</u>		<u>31ST STATE SENATE DISTRICT</u>		<u>32ND STATE SENATE DISTRICT</u>		<u>34TH STATE SENATE DISTRICT</u>	
REPUBLICANS	8,835	REPUBLICANS	73,689	REPUBLICANS	69,506	REPUBLICANS	61,340.00
DEMOCRATS	15,880	DEMOCRATS	134,443	DEMOCRATS	131,793	DEMOCRATS	96,434.00
8THER	<u>8,038</u>	OTHER	<u>61,212</u>	OTHER	<u>64,815</u>	OTHER	<u>47,837.00</u>
	32,753		269,344		266,114		197,611

<u>35TH STATE SENATE DISTRICT</u>		<u>87TH STATE HOUSE DISTRICT</u>		<u>90TH STATE HOUSE DISTRICT</u>		<u>91ST STATE HOUSE DISTRICT</u>	
REPUBLICANS	8,129	REPUBLICANS	3,757	REPUBLICANS	8,612	REPUBLICANS	41,683
DEMOCRATS	24,608	DEMOCRATS	4,025	DEMOCRATS	16,136	DEMOCRATS	31,083
8THER	<u>8,917</u>	OTHER	<u>2,863</u>	OTHER	<u>8,357</u>	OTHER	<u>22,087</u>
	41,654		10,645		33,105		94,853

<u>92ND STATE HOUSE DISTRICT</u>		<u>93RD STATE HOUSE DISTRICT</u>		<u>94TH STATE HOUSE DISTRICT</u>		<u>95TH STATE HOUSE DISTRICT</u>	
REPUBLICANS	16,913	REPUBLICANS	13,716	REPUBLICANS	8,336	REPUBLICANS	22,511
DEMOCRATS	39,772	DEMOCRATS	49,405	DEMOCRATS	47,362	DEMOCRATS	44,215
OTHER	<u>16,099</u>	OTHER	<u>14,175</u>	OTHER	<u>13,507</u>	OTHER	<u>21,323</u>
	72,784		77,296		69,205		88,049
<u>96TH STATE HOUSE DISTRICT</u>		<u>97TH STATE HOUSE DISTRICT</u>		<u>98TH STATE HOUSE DISTRICT</u>		<u>99TH STATE HOUSE DISTRICT</u>	
REPUBLICANS	24,867	REPUBLICANS	36,403	REPUBLICANS	23,121	REPUBLICANS	21,353
DEMOCRATS	46,260	DEMOCRATS	38,385	DEMOCRATS	45,273	DEMOCRATS	45,051
OTHER	<u>22,442</u>	OTHER	<u>24,169</u>	OTHER	<u>20,303</u>	OTHER	<u>19,602</u>
	93,569		98,957		88,697		86,006
<u>100TH STATE HOUSE DISTRICT</u>		<u>101ST STATE HOUSE DISTRICT</u>		<u>102ND STATE HOUSE DISTRICT</u>		<u>103RD STATE HOUSE DISTRICT</u>	
REPUBLICANS	24,674	REPUBLICANS	13,532	REPUBLICANS	517	REPUBLICANS	1,716
DEMOCRATS	43,608	DEMOCRATS	16,283	DEMOCRATS	998	DEMOCRATS	7,951
OTHER	<u>20,461</u>	OTHER	<u>9,708</u>	OTHER	<u>549</u>	OTHER	<u>2,436</u>
	88,743		39,523		1,464		12,103
<u>105TH STATE HOUSE DISTRICT</u>		<u>112TH STATE HOUSE DISTRICT</u>		<u>1ST COUNTY COMMISSION DISTRICT</u>		<u>2ND COUNTY COMMISSION DISTRICT</u>	
REPUBLICANS	16,754	REPUBLICANS	5,447	REPUBLICANS	28,646	REPUBLICANS	28,431
DEMOCRATS	49,903	DEMOCRATS	8,432	DEMOCRATS	65,582	DEMOCRATS	57,222
OTHER	<u>17,419</u>	OTHER	<u>4,762</u>	OTHER	<u>26,843</u>	OTHER	<u>26,750</u>
	84,076		18,641		121,071		112,403
<u>3RD COUNTY COMMISSION DISTRICT</u>		<u>4TH COUNTY COMMISSION DISTRICT</u>		<u>5TH COUNTY COMMISSION DISTRICT</u>		<u>6TH COUNTY COMMISSION DISTRICT</u>	
REPUBLICANS	34,420	REPUBLICANS	46,962	REPUBLICANS	38,272	REPUBLICANS	27,639
DEMOCRATS	58,602	DEMOCRATS	45,421	DEMOCRATS	55,544	DEMOCRATS	64,859
OTHER	<u>31,016</u>	OTHER	<u>28,292</u>	OTHER	<u>28,206</u>	OTHER	<u>25,581</u>
	124,038		120,675		122,022		118,079
<u>7TH COUNTY COMMISSION DISTRICT</u>		<u>8TH COUNTY COMMISSION DISTRICT</u>		<u>9TH COUNTY COMMISSION DISTRICT</u>		<u>1ST SCHOOL BOARD DISTRICT</u>	
REPUBLICANS	31,413	REPUBLICANS	35,505	REPUBLICANS	12,624	REPUBLICANS	35,474
DEMOCRATS	59,506	DEMOCRATS	61,292	DEMOCRATS	66,114	DEMOCRATS	80,900
OTHER	<u>25,859</u>	OTHER	<u>30,180</u>	OTHER	<u>17,535</u>	OTHER	<u>34,350</u>
	116,778		126,977		96,273		150,724

REGISTERED VOTERS IN BROWARD COUNTY  
 AS OF: October 4, 2004 RUN DATE October 21, 2004  
 AN OFFICIAL DOCUMENT  
 PROGRAM: BCRGSTR2

PREPARED BY  
 SUPERVISOR OF  
 ELECTIONS PAGE 3

<u>2ND SCHOOL BOARD DISTRICT</u>		<u>3RD SCHOOL BOARD DISTRICT</u>		<u>4TH SCHOOL BOARD DISTRICT</u>		<u>5TH SCHOOL BOARD DISTRICT</u>	
REPUBLICANS	44.392	REPUBLICANS	56.584	REPUBLICANS	45.316	REPUBLICANS	14.86
DEMOCRATS	81.651	DEMOCRATS	67.623	DEMOCRATS	76.429	DEMOCRATS	86.60
OTHER	<u>36.232</u>	OTHER	<u>36.815</u>	OTHER	<u>39.373</u>	OTHER	<u>22.20</u>
	162.275		161.022		161.118		123.66

<u>6TH SCHOOL BOARD DISTRICT</u>		<u>7TH SCHOOL BOARD DISTRICT</u>	
REPUBLICANS	42.859	REPUBLICANS	44.427
DEMOCRATS	75.598	DEMOCRATS	65.341
OTHER	<u>36.407</u>	OTHER	<u>34.883</u>
	154.864		144.651

PREPARED BY

CITY CODE- Description	TOTAL	REPUBLICANS	DEMOCRATS	OTHER
00 COUNTY	39,536	6,825	25,552	7,159
02 LAUD-BY-THE-SEA	5,049	2,275	1,570	1,204
03 FT LAUDERDALE	107,921	32,002	53,255	22,664
04 DANIA BEACH	17,464	4,075	9,294	4,095
05 HOLLYWOOD	89,102	21,859	46,827	20,416
06 PEMBROKE PARK	2,310	365	1,461	484
07 WESTON	33,130	11,873	12,171	9,086
08 SOUTHWEST RANCHES	4,997	2,197	1,817	983
09 WILTON MANORS	8,199	2,216	4,240	1,743
10 COOPER CITY	20,155	6,725	9,151	4,279
11 DEERFIELD BEACH	45,125	11,845	22,752	10,528
12 MARGATE	35,467	9,204	17,710	8,553
13 HILLSBORO BEACH	1,795	883	478	434
14 LIGHTHOUSE POINT	8,283	4,274	2,148	1,861
15 POMPANO BEACH	59,089	17,778	27,792	13,519
16 SEA RANCH LAKES	399	268	72	59
17 OAKLAND PARK	17,735	4,578	8,971	4,186
18 LAZY LAKE	27	6	9	12
19 LAUDERHILL	31,615	3,690	21,906	6,019
20 LAUDERDALE LAKES	15,388	1,391	11,424	2,573
21 SUNRISE	53,842	11,440	30,280	12,122
22 PLANTATION	58,102	17,635	27,618	12,849
24 DAVIE	51,617	17,046	22,017	12,554
25 HALLANDALE BEACH	21,684	4,854	12,298	4,532
26 PEMBROKE PINES	95,235	27,453	46,844	20,938
27 MIRAMAR	53,568	11,593	29,396	12,579
28 CORAL SPRINGS	75,322	23,904	31,334	20,084
29 NORTH LAUDERDALE	18,485	3,524	10,187	4,774
30 PARICLAND	12,566	4,721	4,642	3,203
31 TAMARAC	42,521	8,920	24,844	8,757
32 COCONUT CREEK	32,588	8,493	16,082	8,013
*Grand Total*	1,058,316	283,912	534,142	240,262

PREPARED BY

*Jfil;:riYr*  


---

SUPERVISOR OF ELECTIONS

**Broward**  
**Supervisor of Elections**  
**Active Voters by Precinct**

Broward County, FL

Date 4/2/2007

Time 10:05 A

	<u>Dem</u>	<u>Rep</u>	<u>NPA</u>	<u>Other</u>	<u>Total</u>	<u>White</u>	<u>Black</u>	<u>Hispanic</u>	<u>Other</u>	<u>Male</u>	<u>Female</u>	<u>Other</u>
A001 DEERFIELD BEACH CHAM	366	597	250	45	1,258	1,170	8	27	53	569	668	21
A002 PIONEER PARK RECREATI	515	380	334	55	1,284	1,046	68	99	71	557	702	25
A003 LE CLUB CENTURY VILLA	675	93	121	35	924	878	3	13	30	331	587	6
A004 DEERFIELD BEACH CHAM	469	762	396	65	1,692	1,537	16	66	73	822	855	15
A005 ST PETERS CHURCH (PAR	592	468	391	62	1,513	1,226	96	85	106	713	763	37
A006 COMMUNITY PRESBYTE	482	705	435	94	1,716	1,581	9	36	90	846	832	38
A007 WESTSIDE PARK	952	432	518	90	1,992	1,336	312	166	178	855	1,074	63
A008 CHRISTIAN LOVE FELLOW	414	479	291	38	1,222	1,109	7	36	70	589	611	22
A009 CONSTITUTION PARK	561	652	369	66	1,648	1,382	87	95	84	749	861	38
A010 PIONEER PARK RECREATI	439	18	59	5	521	20	463	10	28	219	297	5
A011 LE CLUB CENTURY VILLA	496	99	97	13	705	668	1	11	25	272	427	6
A012 LE CLUB CENTURY VILLA	829	147	139	27	1,142	1,040	12	36	54	437	691	14
A013 LE CLUB CENTURY VILLA	700	129	136	31	996	936	2	20	38	342	642	12
A014 DEERFIELD BEACH PERC	458	500	288	40	1,286	1,129	24	52	81	613	652	21
A015 DEERFIELD BEACH HOUS	1,600	86	204	15	1,905	41	1,736	30	98	765	1,108	32
A016 LE CLUB CENTURY VILLA	287	21	54	8	370	358	1	1	10	136	232	2
A017 LE CLUB CENTURY VILLA	989	173	174	40	1,376	1,282	8	38	48	451	911	14
A018 LE CLUB CENTURY VILLA	751	114	126	14	1,005	935	8	21	41	372	619	14
A019 LE CLUB CENTURY VILLA	493	97	93	21	704	646	4	17	37	261	434	9
A020 MEADOWS OF CRYSTAL L	1,099	666	448	91	2,304	2,005	65	112	122	962	1,301	41
A021 QUIET WATERS ELEMENT	586	512	376	51	1,525	1,263	57	103	102	686	813	26
A023 DEERFIELD BEACH TEEN C	903	608	613	84	2,208	1,660	133	253	162	953	1,214	41
A024 DEERFIELD PARK ELEMEN	1,283	152	248	25	1,708	217	1,270	117	104	691	986	31
A025 QUIET WATERS ELEMENT	556	521	358	30	1,465	1,222	62	93	88	662	775	28
A026 DEERFIELD BEACH TEEN C	371	207	214	21	813	569	99	72	73	368	433	12
A027 PIONEER PARK RECREATI	7	3	8	0	18	11	6	0	1	10	7	1
A028 FITNESS FIRST HEALTH C	719	701	411	67	1,898	1,685	40	67	106	769	1,081	48
A029 CONSTITUTION PARK	2	1	0	0	3	3	0	0	0	3	0	0
A030 OUR LADY OF MERCY CA	300	198	113	33	644	596	5	19	24	268	365	11
A031 PARK RIDGE ELEMENTAR	624	116	177	17	934	216	593	60	65	387	527	20
A032 PARK RIDGE ELEMENTAR	79	62	35	6	182	176	1	1	4	77	104	1
A033 THE RENAISSANCE ACTIV	605	627	395	56	1,683	1,454	64	84	81	751	914	18

**Broward**  
**Supervisor of Elections**  
**Active Voters by Precinct**

Broward County, FL

Date 4/2/2007

Time 10:05 A

	<u>Dem</u>	<u>Rep</u>	<u>NPA</u>	<u>Other</u>	<u>Total</u>	<u>White</u>	<u>Black</u>	<u>Hispanic</u>	<u>Other</u>	<u>Male</u>	<u>Female</u>	<u>Other</u>
A034 CRYSTAL KEY POINT CL	861	635	529	77	2,102	1,649	136	188	129	970	1,098	34
A035 REMINGTON HOUSE ACT	601	258	365	53	1,277	724	275	169	109	582	665	30
A036 CRYSTAL KEY POINT CL	2	0	2	0	4	3	0	0	1	4	0	0
A037 PARK RIDGE ELEMENTAR	772	163	206	25	1,166	320	698	69	79	515	625	26
A038 NORTH BROWARD MEDI	418	116	113	20	667	215	319	86	47	315	340	12
A039 REMINGTON HOUSE ACT	593	248	224	29	1,094	579	325	95	95	505	561	28
B001 DIXON AHL RECREATION	212	658	202	43	1,115	1,035	3	20	57	541	563	11
B002 TRINITY UNITED METHOD	447	874	349	57	1,727	1,616	6	37	68	862	845	20
B003 LIGHTHOUSE POINT LIBR	361	699	260	34	1,354	1,256	1	37	60	614	723	17
B004 ST PAUL THE APOSTLE C	201	548	155	22	926	883	2	4	37	436	480	10
B005 TRINITY UNITED METHOD	317	307	188	31	843	748	17	24	54	337	494	12
B006 ST PAUL THE APOSTLE C	391	738	299	42	1,470	1,357	5	33	75	703	749	18
B007 DIXON AHL RECREATION	245	355	156	32	788	735	7	18	28	369	413	6
C001 ST. STEPHEN LUTHERAN C	367	550	273	54	1,244	1,149	6	31	58	578	652	14
C002 POMPANO BEACH MUNIC	228	451	210	34	923	844	5	22	52	464	444	15
C003 ST. STEPHEN LUTHERAN C	592	762	353	83	1,790	1,668	13	43	66	794	975	21
C004 POMPANO BEACH FIRE R	372	337	200	34	943	821	43	33	46	458	459	26
C005 POMPANO BEACH CIVIC C	546	616	343	94	1,599	1,482	17	46	54	759	821	19
C006 SANDERS PARK ELEMENT	1,982	72	252	13	2,319	25	2,168	21	105	910	1,377	32
C007 BOYS & GIRLS CLUB OF B	2,131	201	397	31	2,760	296	2,197	93	174	1,208	1,498	54
C008 POMPANO BEACH FIRE R	190	191	74	20	475	405	33	15	22	240	231	4
C009 ISLAMIC CENTER OF S. FL	418	480	255	51	1,204	1,102	8	40	54	557	630	17
C010 JAN MORAN COLLIER CI	194	121	126	30	471	354	62	36	19	236	228	7
C011 CYPRESS PRESBYTERIAN	696	664	399	90	1,849	1,593	79	94	83	875	944	30
C012 POMPANO BEACH FIRE S	644	778	392	78	1,892	1,761	8	47	76	830	1,049	13
C013 BEACH BRANCH LIBRAR	619	701	407	91	1,818	1,646	37	56	79	859	934	25
C014 ST MARTIN-IN-THE-FIELD	393	374	245	51	1,063	951	13	45	54	511	529	23
C015 ST MARTIN-IN-THE-FIELD	381	454	248	47	1,130	991	32	43	64	581	536	13
C016 ST. JAMES MISSIONARY B	1,385	126	288	22	1,821	113	1,493	65	150	780	990	51
C017 ISLAMIC CENTER OF S. FL	420	359	266	55	1,100	912	60	64	64	509	579	12
C018 ST. COLEMAN ELEMENTAR	325	562	229	52	1,168	1,060	12	42	54	585	570	13
C019 AMERICAN LEGION LOC	534	766	328	69	1,697	1,571	14	45	67	815	864	18

**Broward**  
**Supervisor of Elections**  
**Active Voters by Precinct**

Broward County, FL

Date 4/2/2007

Time 10:05 A

	<u>Dem</u>	<u>Rep</u>	<u>NPA</u>	<u>Other</u>	<u>Total</u>	<u>White</u>	<u>Black</u>	<u>Hispanic</u>	<u>Other</u>	<u>Male</u>	<u>Female</u>	<u>Other</u>
C020 CHRIST COMMUNITY CH	517	678	297	54	1,546	1,428	16	44	58	746	785	15
C021 CYPRESS PRESBYTERIAN	464	652	266	52	1,434	1,343	3	35	53	677	738	19
C022 POMPANO BEACH FIRE S	339	113	132	24	608	320	173	73	42	291	299	18
C023 JAN MORAN COLLIER CI	63	16	22	3	104	49	41	4	10	66	35	3
C024 CYPRESS BEND CLUBHOUS	859	657	410	94	2,020	1,813	42	81	84	861	1,134	25
C025 POMPANO BEACH CIVIC C	473	663	313	63	1,512	1,375	17	55	65	748	747	17
C026 THE COURT AT PALM AI	709	325	258	56	1,348	1,176	52	72	48	604	727	17
C027 HERB SKOLNICK COMMUN	1,183	569	445	72	2,269	1,987	43	130	109	985	1,241	43
C028 AMERICAN LEGION LOC	418	85	140	18	661	178	370	51	62	284	350	27
C029 THE COURT AT PALM AI	1,087	577	378	113	2,155	1,947	52	72	84	999	1,143	13
C030 JAN MORAN COLLIER CI	3	1	3	0	7	6	1	0	0	4	3	0
C031 HOPEWELL MISSIONARY B	252	168	156	23	599	433	36	89	41	278	307	14
C032 HERB SKOLNICK COMMUN	781	555	430	87	1,853	1,460	170	126	97	844	989	20
C033 POMPANO BEACH MIDL	226	56	60	16	358	174	134	21	29	174	173	11
C034 MC NAIR RECREATION C	2,064	97	323	17	2,501	32	2,314	19	136	974	1,480	47
C035 BOYS AND GIRLS CLUB O	2	0	0	0	2	0	2	0	0	2	0	0
C036 AMERICAN LEGION LOC	106	54	48	9	217	197	1	10	9	88	124	5
C037 CYPRESS PRESBYTERIAN	2	2	0	1	5	4	0	1	0	3	2	0
C039 THE COURT AT PALM AI	263	117	78	23	481	412	17	33	19	251	226	4
C041 HERB SKOLNICK COMMUN	0	1	1	0	2	2	0	0	0	2	0	0
C042 HERB SKOLNICK COMMUN	1	2	1	0	4	4	0	0	0	3	1	0
C043 JOHN KNOX VILLAGE CL	286	584	63	30	963	945	1	1	16	274	686	3
C045 HERB SKOLNICK COMMUN	11	21	12	2	46	41	1	4	0	19	27	0
C047 THE FIRST PRESBYTERIA	878	585	513	97	2,073	1,599	115	240	119	1,026	1,016	31
C048 FIRST BRAZILIAN BAPTIS	755	480	401	60	1,696	1,297	133	170	96	808	865	23
C049 BOYS AND GIRLS CLUB O	219	81	91	8	399	188	130	47	34	195	196	8
C050 FIRST BRAZILIAN BAPTIS	177	67	82	8	334	178	93	32	31	160	167	7
C051 POMPANO BEACH HIGHL	383	243	232	37	895	641	72	122	60	458	419	18
C052 NORTH BROWARD PARK R	1,003	629	596	75	2,303	1,657	223	250	173	1,092	1,160	51
C053 NORTH COUNTY MULTI P	620	183	211	22	1,036	387	460	121	68	509	503	24
C054 BRIGHT HORIZONS SCHO	159	49	75	12	295	134	107	28	26	149	141	5
C055 LEISUREVILLE CLUBHOUS	514	438	191	47	1,190	1,037	55	46	52	490	683	17



**Broward**  
**Supervisor of Elections**  
**Active Voters by Precinct**

Broward County, FL

Date 4/2/2007

Time 10:05 A

	<u>Dem</u>	<u>Rep</u>	<u>NPA</u>	<u>Other</u>	<u>Total</u>	<u>White</u>	<u>Black</u>	<u>Hispanic</u>	<u>Other</u>	<u>Male</u>	<u>Female</u>	<u>Other</u>
<b>C056</b> ASSUMPTION CATHOLIC C	68	91	46	15	220	203	2	4	11	101	119	0
<b>D001</b> COLLINS COMMUNITY C	435	435	188	35	1,093	965	17	63	48	560	510	23
<b>D002</b> OAKLAND PARK ELEMEN	380	220	180	28	808	574	63	101	70	448	341	19
<b>D003</b> OAKLAND PARK LIBRAR	690	618	270	83	1,661	1,531	15	49	66	876	760	25
<b>D004</b> OSSWALD PARK	20	11	9	0	40	25	6	0	9	23	16	1
<b>D005</b> UNITARIAN UNIVERSALI	665	374	255	77	1,371	1,182	45	77	67	722	633	16
<b>D006</b> COLLINS COMMUNITY C	169	84	91	15	359	244	34	46	35	177	171	11
<b>D007</b> COLLINS COMMUNITY C	1,573	618	549	110	2,850	1,671	664	304	211	1,500	1,281	69
<b>D008</b> OSSWALD PARK	82	3	7	0	92	0	87	1	4	31	59	2
<b>D009</b> BLESSED SACRAMENT CA	630	444	282	88	1,444	1,244	44	73	83	765	648	31
<b>D010</b> OSSWALD PARK	958	122	150	21	1,251	215	939	30	67	528	696	27
<b>D011</b> UNITARIAN UNIVERSALI	527	331	240	34	1,132	783	211	63	75	509	603	20
<b>D013</b> UNITARIAN UNIVERSALI	1,276	366	458	108	2,208	1,289	587	153	179	1,112	1,035	61
<b>D014</b> LLOYD ESTATES ELEMEN	465	195	161	38	859	470	205	109	75	413	429	17
<b>D015</b> BLESSED SACRAMENT CA	166	49	59	13	287	183	50	42	12	166	120	1
<b>D016</b> OAKLAND PARK FIRE ST	235	80	94	16	425	192	165	36	32	190	227	8
<b>D017</b> AGAPE INTERNATIONAL C	690	252	246	83	1,271	727	356	85	103	607	637	27
<b>D018</b> RICKARDS MIDDLE SCHO	357	209	197	47	810	556	72	121	61	414	371	25
<b>D019</b> RICKARDS MIDDLE SCHO	20	13	9	2	44	26	8	8	2	21	23	0
<b>D020</b> COLLINS COMMUNITY C	16	7	11	1	35	21	2	5	7	17	15	3
<b>E001</b> JAMES S HUNT ELEMENTAR	260	92	120	10	482	203	159	68	52	202	264	16
<b>E002</b> CORAL SPRINGS CITY HA	829	595	495	71	1,990	1,314	228	243	205	861	1,075	54
<b>E003</b> LA QUINTA INN	775	778	442	70	2,065	1,629	151	156	129	950	1,083	32
<b>E004</b> CORAL SPRINGS ELEMENT	796	575	449	83	1,903	1,315	221	179	188	835	1,031	37
<b>E005</b> FOREST HILLS ELEMENTAR	866	504	531	67	1,968	1,331	213	262	162	893	1,030	45
<b>E006</b> CORAL SPRINGS MEDICA	485	398	296	51	1,230	932	72	127	99	572	636	22
<b>E007</b> MULLINS PARK SARTORY	779	665	475	61	1,980	1,323	250	266	141	847	1,083	50
<b>E008</b> RAMBLEWOOD ELEMEN	1,165	776	657	118	2,716	1,965	279	268	204	1,215	1,444	57
<b>E009</b> CORAL SPRINGS FIRE ST	699	438	412	57	1,606	954	311	174	167	718	845	43
<b>E010</b> TENNIS CENTER OF CORA	1,079	745	613	73	2,510	1,787	229	262	232	1,117	1,333	60
<b>E011</b> RAMBLEWOOD MIDDLE S	730	576	429	82	1,817	1,334	127	190	166	821	965	31
<b>E012</b> MAPLEWOOD ELEMENT	684	499	369	46	1,598	1,292	60	110	136	754	803	41

**Broward**  
**Supervisor of Elections**  
**Active Voters by Precinct**

Broward County, FL

Date 4/2/2007

Time 10:05 A

	<u>Dem</u>	<u>Rep</u>	<u>NPA</u>	<u>Other</u>	<u>Total</u>	<u>White</u>	<u>Black</u>	<u>Hispanic</u>	<u>Other</u>	<u>Male</u>	<u>Female</u>	<u>Other</u>
<b>E013</b> RAMBLEWOOD MIDDLE S	907	630	480	72	2,089	1,626	168	184	111	979	1,082	28
<b>E014</b> FOREST GLEN MIDDLE S	1,131	851	694	99	2,775	2,013	247	278	237	1,288	1,434	53
<b>E015</b> MULLINS PARK SARTORY	502	375	280	48	1,205	983	44	90	88	546	637	22
<b>E016</b> CORNERSTONE BAPTIST C	665	391	398	53	1,507	968	171	250	118	632	838	37
<b>E017</b> J P TARAVELLA HIGH SCHO	985	738	560	82	2,365	1,901	103	173	188	1,075	1,263	27
<b>E018</b> PARK SPRINGS ELEMENTA	1,227	1,192	816	124	3,359	2,602	212	219	326	1,611	1,681	67
<b>E019</b> RIVERSIDE ELEMENTARY	682	502	279	50	1,513	1,293	45	73	102	734	756	23
<b>E020</b> CYPRESS HALL AT CYPRE	869	589	417	73	1,948	1,555	117	140	136	892	1,015	41
<b>E021</b> CORAL PARK ELEMENTAR	759	619	478	59	1,915	1,447	141	169	158	899	976	40
<b>E022</b> MARRIOTT RESORT HOT	1,086	892	704	73	2,755	1,978	219	252	306	1,288	1,404	63
<b>E023</b> CORAL SPRINGS WEST A	418	443	239	35	1,135	985	26	44	80	533	578	24
<b>E024</b> CORAL SPRINGS HIGH SC	475	370	280	34	1,159	764	189	105	101	541	595	23
<b>E025</b> CORAL SPRINGS MEDICA	967	555	445	73	2,040	1,393	159	311	177	821	1,178	41
<b>E026</b> PARK SUMMIT OF CORAL	549	401	269	36	1,255	1,024	71	88	72	592	645	18
<b>E027</b> LA QUINTA INN	334	338	230	36	938	653	118	65	102	438	477	23
<b>E028</b> CORAL SPRINGS MIDDLE S	1,243	1,024	652	111	3,030	2,375	156	170	329	1,456	1,519	55
<b>E029</b> COUNTRY HILLS ELEMEN	805	655	485	74	2,019	1,580	128	156	155	929	1,047	43
<b>E030</b> CORAL SPRINGS SOUTHWE	1,484	1,174	901	131	3,690	2,720	230	362	378	1,733	1,891	66
<b>E031</b> CORAL SPRINGS GYMNASI	496	321	268	44	1,129	724	149	130	126	491	615	23
<b>E032</b> EAGLES NEST APARTMENT	570	499	329	43	1,441	1,103	91	95	152	681	729	31
<b>E033</b> MULLINS PARK SARTORY	538	354	212	33	1,137	935	58	79	65	529	591	17
<b>E034</b> CYPRESS HALL AT CYPRE	746	529	429	80	1,784	1,254	171	223	136	778	969	37
<b>E035</b> PARK SUMMIT OF CORAL	760	382	394	44	1,580	1,140	123	200	117	619	926	35
<b>E036</b> SAWGRASS SPRINGS MID	687	291	374	72	1,424	749	285	239	151	609	778	37
<b>E037</b> CORAL SPRINGS HIGH SC	222	245	133	27	627	464	63	49	51	295	316	16
<b>E038</b> CORAL SPRINGS CITY HA	304	99	118	15	536	199	201	66	70	222	290	24
<b>E039</b> MARRIOTT RESORT HOT	539	522	374	50	1,485	1,247	40	82	116	696	752	37
<b>E040</b> PARK RIDGE BAPTIST CH	838	585	509	49	1,981	1,413	153	199	216	919	1,022	40
<b>E041</b> PARK RIDGE BAPTIST CH	696	561	453	54	1,764	1,291	140	168	165	835	899	30
<b>E042</b> MARRIOTT RESORT HOT	115	121	57	14	307	254	20	12	21	137	169	1
<b>E043</b> CORAL SPRINGS CHARTE	381	422	212	51	1,066	843	54	66	103	492	545	29
<b>E044</b> FOREST GLEN MIDDLE S	112	88	90	10	300	207	39	31	23	133	160	7

**Broward**  
**Supervisor of Elections**  
**Active Voters by Precinct**

Broward County, FL

Date 4/2/2007

Time 10:05 A

	<u>Dem</u>	<u>Rep</u>	<u>NPA</u>	<u>Other</u>	<u>Total</u>	<u>White</u>	<u>Black</u>	<u>Hispanic</u>	<u>Other</u>	<u>Male</u>	<u>Female</u>	<u>Other</u>
<b>F001</b> WYNMOOR VILLAGE EN	1,090	132	149	34	1,405	1,344	8	12	41	487	898	20
<b>F002</b> COCONUT CREEK COMMU	786	739	466	88	2,079	1,789	92	98	100	971	1,078	30
<b>F003</b> WYNMOOR VILLAGE EN	963	188	164	41	1,356	1,271	9	36	40	502	837	17
<b>F004</b> TOWNSHIP CENTER REC	778	344	286	30	1,438	1,231	42	77	88	554	852	32
<b>F005</b> TOWNSHIP CENTER REC	887	354	331	41	1,613	1,418	51	94	50	667	933	13
<b>F006</b> WYNMOOR VILLAGE EN	1,752	228	220	62	2,262	2,169	9	11	73	784	1,460	18
<b>F007</b> WINSTON PARK ELEMEN	1,469	1,177	893	124	3,663	2,582	417	365	299	1,689	1,915	59
<b>F008</b> COCONUT CREEK COMMU	1,048	673	572	79	2,372	1,680	316	207	169	1,013	1,320	39
<b>F009</b> COCONUT CREEK RECRE	753	605	549	64	1,971	1,421	156	189	205	941	997	33
<b>F010</b> WYNMOOR VILLAGE EN	965	109	123	29	1,226	1,158	9	9	50	409	802	15
<b>F011</b> CENTURA PARC HOMEOW	1,047	643	517	65	2,272	1,763	168	195	146	1,001	1,240	31
<b>F012</b> CITY HALL COUNCIL CHA	966	494	455	82	1,997	1,545	159	180	113	838	1,130	29
<b>F013</b> MONARCH HIGH SCHOOL	688	668	514	70	1,940	1,393	175	214	158	935	967	38
<b>F014</b> PARK SPRINGS PRESBYTE	341	417	255	32	1,045	866	50	44	85	485	536	24
<b>F015</b> COCONUT CREEK RECRE	1,406	1,147	945	141	3,639	2,787	272	301	279	1,629	1,934	76
<b>F016</b> COCONUT CREEK RECRE	455	306	291	42	1,094	799	116	100	79	515	560	19
<b>F017</b> SABAL PINES PARK	628	339	333	44	1,344	953	137	123	131	547	770	27
<b>G001</b> CORAL BAY CLUBHOUSE	830	458	488	49	1,825	943	393	264	225	838	945	42
<b>G002</b> HOLIDAY SPRINGS VILLA	542	473	389	51	1,455	1,011	180	127	137	685	741	29
<b>G003</b> ST.VINCENTS CATHOLIC C	515	421	265	40	1,241	965	64	140	72	585	640	16
<b>G004</b> TEMPLE BETH AM	730	496	415	55	1,696	1,237	162	121	176	790	879	27
<b>G005</b> CORAL CAY SPORT CENT	934	615	528	60	2,137	1,639	167	195	136	965	1,138	34
<b>G006</b> PARADISE GARDENS CLU	792	375	244	48	1,459	1,148	109	121	81	613	830	16
<b>G007</b> FIRST PRESBYTERIAN CHU	839	472	404	38	1,753	1,143	275	188	147	797	922	34
<b>G008</b> MARGATE COMMUNITY C	1,017	608	550	50	2,225	1,631	159	265	170	965	1,225	35
<b>G009</b> ATLANTIC WEST ELEMEN	297	169	142	16	624	394	76	93	61	292	319	13
<b>G010</b> ORIOLE GARDENS PHASE 2	1,091	416	333	48	1,888	1,401	161	196	130	771	1,086	31
<b>G011</b> ATLANTIC BAPTIST CHUR	1,168	564	496	67	2,295	1,655	232	262	146	940	1,308	47
<b>G012</b> AZTEC ESTATES MOBILE P	979	487	468	65	1,999	1,281	363	207	148	930	1,033	36
<b>G013</b> AZTEC ESTATES MOBILE P	447	155	180	22	804	321	229	162	92	374	410	20
<b>G014</b> OAKLAND HILLS SOCIAL C	611	259	276	33	1,179	658	292	98	131	536	609	34
<b>G015</b> COKESBURY UNITED ME	938	637	415	57	2,047	1,673	103	161	110	903	1,127	17

**Broward**  
**Supervisor of Elections**  
**Active Voters by Precinct**

Broward County, FL

Date 4/2/2007

Time 10:05 A

	<u>Dem</u>	<u>Rep</u>	<u>NPA</u>	<u>Other</u>	<u>Total</u>	<u>White</u>	<u>Black</u>	<u>Hispanic</u>	<u>Other</u>	<u>Male</u>	<u>Female</u>	<u>Other</u>
<b>G016</b> CORAL GATE CONDOMINI	1,080	668	528	81	2,357	1,804	163	218	172	1,011	1,308	38
<b>G017</b> ORIOLE GARDENS PHASE 1	1,098	342	282	48	1,770	1,406	97	172	95	662	1,092	16
<b>G018</b> ATLANTIC WEST ELEMEN	417	178	200	25	820	371	283	79	87	387	421	12
<b>G020</b> MARGATE MIDDLE SCH	413	232	256	30	931	602	130	102	97	443	475	13
<b>G021</b> ORIOLE GOLF & TENNIS P	1,457	398	311	65	2,231	1,861	72	171	127	832	1,377	22
<b>G022</b> OAKLAND HILLS SOCIAL C	71	19	36	2	128	50	43	22	13	50	71	7
<b>G023</b> HOLIDAY SPRINGS VILLA	1,159	584	426	71	2,240	1,791	157	147	145	923	1,291	26
<b>G024</b> ORIOLE GARDENS PHASE 1	145	71	85	10	311	181	49	45	36	156	148	7
<b>H001</b> MUNICIPAL COMPLEX N. L	895	285	366	43	1,589	650	592	184	163	709	846	34
<b>H002</b> WILLIAM E SLAUGHTER B	1,097	270	448	35	1,850	506	863	252	229	784	1,026	40
<b>H003</b> SILVER LAKES MIDDLE SC	1,223	311	454	59	2,047	818	846	236	147	838	1,160	49
<b>H004</b> MORROW ELEMENTARY S	619	248	318	45	1,230	595	328	168	139	550	643	37
<b>H005</b> SAMUEL MILLER SENIOR	1,065	305	444	41	1,855	616	795	161	283	767	1,033	55
<b>H006</b> OAKBROOK CONDOS CL	873	270	289	31	1,463	765	432	155	111	614	825	24
<b>H007</b> POMPANO PARK COMMUN	1,035	294	473	43	1,845	619	781	228	217	796	1,000	49
<b>H008</b> NORTH LAUDERDALE FI	826	258	282	46	1,412	740	387	187	98	566	823	23
<b>H009</b> NORTH LAUDERDALE TE	41	17	17	0	75	29	18	20	8	29	44	2
<b>H010</b> BILL WEINMAN N. LAUDE	839	315	376	53	1,583	809	410	209	155	738	816	29
<b>H011</b> NORTH LAUDERDALE TE	249	134	115	24	522	393	67	33	29	243	267	12
<b>H012</b> BROADVIEW ELEMENTA	899	408	448	40	1,795	810	351	423	211	795	961	39
<b>H013</b> POMPANO PARK COMMUN	268	132	152	27	579	306	88	131	54	284	284	11
<b>J001</b> WESTWOOD 17 CLUBHO	261	165	145	18	589	409	69	68	43	275	302	12
<b>J002</b> FORSYTHE COLONY SEC	917	369	284	46	1,616	1,167	208	148	93	669	934	13
<b>J003</b> WESTWOOD 24 CLUBHO	759	381	420	62	1,622	1,166	121	221	114	690	905	27
<b>J004</b> WESTWOOD 22 CLUBHO	937	433	305	36	1,711	1,373	104	146	88	754	937	20
<b>J005</b> VANGUARD VILLAGE CL	874	451	443	68	1,836	1,244	211	238	143	777	1,035	24
<b>J006</b> FAIRWAYS OF TAMARAC A	1,111	349	404	57	1,921	1,290	214	300	117	735	1,151	35
<b>J007</b> LIME BAY RECREATION C	604	111	122	24	861	700	37	80	44	320	533	8
<b>J008</b> BERMUDA CLUB CLUBH	477	184	189	24	874	470	240	97	67	366	499	9
<b>J009</b> MAINLANDS SECTION 8 C	257	152	71	14	494	373	40	47	34	193	295	6
<b>J010</b> FAIR HAVEN CLUBHOUSE	938	358	299	44	1,639	1,173	168	217	81	643	981	15
<b>J011</b> TAMARAC LAKES SOUTH C	422	305	215	46	988	753	80	96	59	439	534	15

**Broward**  
**Supervisor of Elections**  
**Active Voters by Precinct**

Broward County, FL

Date 4/2/2007

Time 10:05 A

	<u>Dem</u>	<u>Rep</u>	<u>NPA</u>	<u>Other</u>	<u>Total</u>	<u>White</u>	<u>Black</u>	<u>Hispanic</u>	<u>Other</u>	<u>Male</u>	<u>Female</u>	<u>Other</u>
<b>J012</b> WESTWOOD 17 CLUBHO	902	488	504	62	1,956	1,273	189	329	165	891	1,023	42
<b>J013</b> KINGS POINT CLUBHOUS	2,192	462	478	88	3,220	2,624	207	180	209	1,224	1,954	42
<b>J014</b> LAKES OF CARRIAGE HI	1,090	328	270	60	1,748	1,221	305	134	88	706	1,023	19
<b>J015</b> MAINLANDS 1 & 2 CLUBH	914	520	241	61	1,736	1,253	212	158	113	710	1,006	20
<b>J016</b> WOODLANDS SECTION 5 C	776	360	243	43	1,422	1,213	99	49	61	628	776	18
<b>J017</b> TAMARAC LAKES SECTI	155	84	61	15	315	235	19	49	12	137	175	3
<b>J018</b> SANDS POINT CONDO CL	446	116	115	16	693	518	50	93	32	272	417	4
<b>J019</b> ROYAL ORDER OF MOOS	822	259	319	47	1,447	546	571	168	162	566	847	34
<b>J020</b> CITY OF TAMARAC RECRE	1,057	407	386	78	1,928	1,526	145	157	100	827	1,080	21
<b>J021</b> ACTIVE SENIOR LIVING R	1,391	602	504	88	2,585	1,882	245	267	191	1,102	1,455	28
<b>J022</b> KINGS POINT CLUBHOUS	930	182	162	28	1,302	1,169	18	36	79	445	829	28
<b>J023</b> MAINLANDS 6 CLUBHOU	380	231	109	35	755	559	69	82	45	321	423	11
<b>J024</b> TAMARAC LAKES SOUTH C	300	48	115	12	475	95	248	83	49	199	260	16
<b>J025</b> CITY OF TAMARAC RECRE	1,308	518	500	73	2,399	1,961	120	175	143	1,039	1,335	25
<b>J026</b> KINGS POINT CLUBHOUS	1,402	177	211	61	1,851	1,690	41	25	95	688	1,143	20
<b>J027</b> WESTWOOD 23 CLUB HO	701	331	291	49	1,372	998	118	178	78	615	740	17
<b>J028</b> WESTWOOD 17 CLUBHO	335	149	152	15	651	439	80	85	47	264	378	9
<b>J029</b> WOODLANDS SECTION 5 C	3	0	0	0	3	3	0	0	0	1	2	0
<b>J030</b> KINGS POINT CLUBHOUS	1,408	105	143	35	1,691	1,624	13	15	39	628	1,056	7
<b>J031</b> BERMUDA CLUB CLUBH	709	194	146	23	1,072	827	75	109	61	397	660	15
<b>K001</b> LAUDERDALE LAKES MI	945	101	192	19	1,257	111	1,034	23	89	509	721	27
<b>K002</b> MERRELL UNITED METH	922	91	181	17	1,211	140	938	26	107	520	666	25
<b>K003</b> LAUDERDALE LAKES MI	0	0	0	0	0	0	0	0	0	0	0	0
<b>K004</b> OAKLAND ESTATES SOC	970	122	211	19	1,322	194	967	27	134	510	787	25
<b>K005</b> OAKLAND ESTATES SOC	656	109	121	17	903	363	461	14	65	349	539	15
<b>K006</b> MERRELL UNITED METH	1,179	145	249	35	1,608	309	1,111	34	154	707	863	38
<b>K007</b> LAUDERDALE LAKES MU	739	68	178	16	1,001	93	772	39	97	382	587	32
<b>K009</b> HAWAIIAN GARDENS PH	424	82	103	20	629	401	131	42	55	240	379	10
<b>K010</b> LAUDERDALE LAKES CO	942	90	141	18	1,191	150	918	42	81	485	683	23
<b>K011</b> LAUDERDALE LAKES CO	1,179	76	200	11	1,466	53	1,282	13	118	504	930	32
<b>K012</b> CYPRESS CHASE PHASE A	1,104	133	269	24	1,530	480	823	93	134	591	911	28
<b>K013</b> HAWAIIAN GARDENS PH	758	108	223	24	1,113	401	539	65	108	429	654	30

**Broward**  
**Supervisor of Elections**  
**Active Voters by Precinct**

Broward County, FL

Date 4/2/2007

Time 10:05 A

	<u>Dem</u>	<u>Rep</u>	<u>NPA</u>	<u>Other</u>	<u>Total</u>	<u>White</u>	<u>Black</u>	<u>Hispanic</u>	<u>Other</u>	<u>Male</u>	<u>Female</u>	<u>Other</u>
<b>K014</b> LAUDERDALE OAKS OAK	493	92	94	18	697	305	295	44	53	256	438	3
<b>K015</b> SOMERSET CONDOMINIUM	1,158	159	237	28	1,582	398	965	66	153	588	956	38
<b>L001</b> VETERANS PARK	619	239	253	37	1,148	694	209	138	107	492	637	19
<b>L002</b> INVERRARY ASSOCIATIO	909	156	281	42	1,388	682	458	115	133	520	838	30
<b>L003</b> INTERNATIONAL VILLAG	883	203	224	55	1,365	950	249	66	100	549	795	21
<b>L004</b> CASTLE HILL ELEMENTAR	889	73	166	13	1,141	90	932	25	94	467	653	21
<b>L005</b> CASTLE GARDEN RECREA	840	93	138	28	1,099	337	658	26	78	434	649	16
<b>L006</b> LAUDERHILL CITY HALL M	1,075	82	251	26	1,434	151	1,117	39	127	536	865	33
<b>L007</b> LAUDERHILL CITY HALL M	1,549	151	370	22	2,092	258	1,590	59	185	757	1,274	61
<b>L008</b> LAUDERHILL MIDDLE SC	1,346	100	290	26	1,762	171	1,401	37	153	635	1,073	54
<b>L009</b> SADKIN COMMUNITY CE	1,197	150	268	30	1,645	333	1,113	51	148	637	978	30
<b>L010</b> VETERANS PARK	583	143	196	28	950	345	477	49	79	417	515	18
<b>L011</b> SADKIN COMMUNITY CE	716	37	113	14	880	37	785	9	49	380	484	16
<b>L012</b> PAUL TURNER ELEMENTA	1,225	108	191	18	1,542	101	1,292	40	109	642	869	31
<b>L013</b> LAUDERHILL CITY HALL M	932	56	200	13	1,201	56	1,006	19	120	464	703	34
<b>L014</b> INVERRARY HOTEL	721	246	158	31	1,156	826	207	31	92	423	714	19
<b>L015</b> ENVIRON CULTURAL CE	1,534	325	342	79	2,280	1,401	589	150	140	922	1,334	24
<b>L016</b> INTERNATIONAL VILLAG	1,228	306	344	46	1,924	1,016	624	144	140	746	1,151	27
<b>L017</b> INVERRARY HOTEL	740	116	239	32	1,127	288	652	91	96	430	663	34
<b>L018</b> ROYAL PALM ELEMENTAR	789	78	178	9	1,054	86	827	34	107	418	616	20
<b>L019</b> VETERANS PARK	682	250	336	47	1,315	747	331	110	127	600	684	31
<b>L020</b> HERON LANDING APARTM	610	240	244	30	1,124	572	347	101	104	494	614	16
<b>L021</b> VETERANS PARK	467	164	144	19	794	399	271	38	86	381	399	14
<b>L022</b> INVERRARY HOTEL	1,420	260	379	60	2,119	590	1,266	70	193	957	1,120	42
<b>L024</b> INVERRARY HOTEL	807	53	191	16	1,067	75	849	31	112	334	699	34
<b>M00</b> SUNRISE ATHLETIC COMP	925	500	478	62	1,965	1,381	188	260	136	909	1,027	29
<b>M00</b> ROARKE HALL COMMUNIT	938	119	270	29	1,356	259	912	55	130	536	787	33
<b>M00</b> ROARKE HALL COMMUNIT	866	89	201	25	1,181	146	878	33	124	434	717	30
<b>M00</b> WATERBRIDGE PROJECT R	984	193	271	38	1,486	490	715	125	156	621	830	35
<b>M00</b> SUNSET STRIP BRANCH L	550	95	153	20	818	234	430	77	77	342	462	14
<b>M00</b> VILLAGE CIVIC CENTER	747	190	241	44	1,222	435	532	120	135	518	681	23
<b>M00</b> ARAGON CONDOMINIUM R	782	302	239	48	1,371	876	253	151	91	597	758	16

**Broward**  
**Supervisor of Elections**  
**Active Voters by Precinct**

Broward County, FL

Date 4/2/2007

Time 10:05 A

	<u>Dem</u>	<u>Rep</u>	<u>NPA</u>	<u>Other</u>	<u>Total</u>	<u>White</u>	<u>Black</u>	<u>Hispanic</u>	<u>Other</u>	<u>Male</u>	<u>Female</u>	<u>Other</u>
<b>M00</b> SUNRISE/DAN PEARL COU	427	226	219	23	895	524	162	108	101	411	464	20
<b>M00</b> SUNRISE LAKES PHASE 1 R	913	182	165	41	1,301	882	133	198	88	489	790	22
<b>M01</b> SUNRISE LAKES PHASE 2 A	745	184	157	23	1,109	736	97	212	64	392	705	12
<b>M01</b> SAINT BERNARD CATHOLI	540	233	221	29	1,023	547	226	152	98	463	538	22
<b>M01</b> SUNRISE FIRE STATION # 5	566	233	246	33	1,078	650	184	139	105	508	553	17
<b>M01</b> SUNRISE LAKES PHASE 3 S	816	106	86	18	1,026	838	38	105	45	386	631	9
<b>M01</b> SAINT BERNARD CATHOLI	501	208	231	36	976	586	156	153	81	443	521	12
<b>M01</b> NOB HILL SOCCER FIELD P	904	491	381	60	1,836	1,303	184	200	149	876	922	38
<b>M01</b> SUNRISE GAS ADMIN CNT	885	293	325	64	1,567	875	323	220	149	603	925	39
<b>M01</b> SUNRISE ATHLETIC COMP	1,119	641	501	61	2,322	1,585	313	244	180	1,052	1,225	45
<b>M01</b> AARON & FRANCES LEVY	976	424	485	56	1,941	1,010	382	303	246	838	1,063	40
<b>M01</b> SUNRISE LAKES PHASE 3 S	417	87	66	14	584	493	9	57	25	218	360	6
<b>M02</b> SUNRISE LAKES PHASE 3 S	692	98	76	15	881	793	19	40	29	314	557	10
<b>M02</b> SUNRISE LAKES PHASE 3 S	1,213	267	258	53	1,791	1,362	159	160	110	691	1,077	23
<b>M02</b> NOB HILL SOCCER FIELD P	831	387	378	66	1,662	1,024	312	181	145	758	871	33
<b>M02</b> WELLEBY PASSIVE PARK	970	423	484	68	1,945	1,111	364	302	168	853	1,055	37
<b>M02</b> SUMMERFIELD RECREAT	316	80	116	18	530	235	129	108	58	225	290	15
<b>M02</b> SUNRISE LAKES PHASE 4 S	938	214	160	30	1,342	1,081	58	128	75	468	859	15
<b>M02</b> SUNRISE UTILITIES CONF	244	170	143	14	571	307	107	81	76	281	279	11
<b>M02</b> SUNRISE LAKES PHASE 4 S	2,040	307	248	78	2,673	2,417	72	106	78	1,005	1,656	12
<b>M02</b> THE WESTCHESTER ASSI	838	339	345	58	1,580	964	266	199	151	626	917	37
<b>M02</b> NEW RIVER CIVIC CENTE	753	669	416	53	1,891	1,386	74	291	140	886	967	38
<b>M03</b> WEST PINE MIDDLE SCH	1,036	456	506	78	2,076	1,228	399	245	204	905	1,137	34
<b>M03</b> NEW RIVER CIVIC CENTE	452	366	255	35	1,108	749	48	240	71	511	577	20
<b>M03</b> WELLEBY ELEMENTARY S	461	267	207	26	961	668	126	77	90	450	495	16
<b>M03</b> WEST PINE MIDDLE SCH	729	330	363	40	1,462	763	315	221	163	632	801	29
<b>M03</b> SUNRISE DAN PEARL COU	824	431	361	48	1,664	1,230	150	184	100	807	838	19
<b>M03</b> FLAMINGO PARK MEETIN	740	561	407	58	1,766	1,172	156	290	148	830	898	38
<b>M03</b> FLAMINGO PARK MEETIN	694	472	368	66	1,600	984	220	259	137	756	824	20
<b>M03</b> FLAMINGO PARK MEETIN	132	83	81	18	314	210	28	46	30	155	151	8
<b>M04</b> WELLEBY PASSIVE PARK	429	187	216	26	858	434	193	157	74	358	483	17
<b>M04</b> VILLAGE ELEMENTARY S	448	105	162	32	747	221	372	76	78	359	372	16

**Broward**  
**Supervisor of Elections**  
**Active Voters by Precinct**

Broward County, FL

Date 4/2/2007

Time 10:05 A

	<u>Dem</u>	<u>Rep</u>	<u>NPA</u>	<u>Other</u>	<u>Total</u>	<u>White</u>	<u>Black</u>	<u>Hispanic</u>	<u>Other</u>	<u>Male</u>	<u>Female</u>	<u>Other</u>
<b>N004</b> SUNRISE GAS ADMIN CEN	683	258	343	50	1,334	665	301	264	104	623	691	20
<b>N001</b> PLANTATION FORD INC. A	1,278	274	383	46	1,981	475	1,159	133	214	844	1,096	41
<b>N002</b> SINAI S.D.A. CHURCH	1,037	202	278	36	1,553	324	962	89	178	682	843	28
<b>N003</b> SUNVIEW COMMUNITY C	488	402	228	37	1,155	838	103	126	88	541	598	16
<b>N004</b> PLANTATION 7TH DAY AD	977	835	539	87	2,438	1,820	149	293	176	1,137	1,262	39
<b>N005</b> DEICKE AUDITORIUM	416	383	146	32	977	765	109	39	64	475	491	11
<b>N006</b> SOUTH PLANTATION HIG	349	238	154	25	766	504	114	64	84	368	388	10
<b>N007</b> SOUTH PLANTATION HIG	689	807	363	75	1,934	1,599	107	114	114	962	946	26
<b>N008</b> PLANTATION PRESBYTER	739	705	314	58	1,816	1,460	138	114	104	836	963	17
<b>N009</b> DEICKE AUDITORIUM	873	520	299	49	1,741	1,304	166	178	93	677	1,046	18
<b>N010</b> PLANTATION FIRE STATI	844	539	346	72	1,801	1,313	177	155	156	830	948	23
<b>N011</b> TROPICAL ELEMENTARY S	775	539	274	68	1,656	1,307	148	94	107	806	832	18
<b>N012</b> EL DORADO ESTATES COM	538	650	236	52	1,476	1,274	75	58	69	713	757	6
<b>N013</b> LAKES OF NEWPORT CLU	803	420	354	65	1,642	977	332	212	121	716	902	24
<b>N014</b> PLANTATION HIGH SCHO	620	381	216	33	1,250	841	216	95	98	557	673	20
<b>N015</b> OMEGA RECREATION CE	1,208	494	459	57	2,218	1,312	421	277	208	929	1,242	47
<b>N016</b> LAUDERDALE WEST REC F	870	351	318	77	1,616	1,134	194	159	129	635	953	28
<b>N017</b> VOLUNTEER PARK COMM	717	809	389	64	1,979	1,504	151	148	176	937	1,010	32
<b>N018</b> TEMPLE KOL - AMI	706	442	359	51	1,558	1,143	165	152	98	697	827	34
<b>N019</b> LAUDERDALE WEST REC F	635	147	81	27	890	821	16	19	34	291	590	9
<b>N020</b> PLANTATION CENTRAL P	1,011	512	528	92	2,143	1,414	269	299	161	929	1,174	40
<b>N021</b> JIM WARD COMMUNITY C	427	342	183	36	988	753	107	68	60	477	501	10
<b>N022</b> PLANTATION HIGH SCHO	136	72	69	14	291	191	44	34	22	135	152	4
<b>N023</b> PLANTATION PARK ELEM	923	796	341	84	2,144	1,718	191	112	123	1,029	1,087	28
<b>N024</b> PLANTATION 7TH DAY A	572	511	294	42	1,419	1,117	103	105	94	692	702	25
<b>N026</b> LAUDERDALE WEST REC F	1,014	327	216	43	1,600	1,400	50	77	73	656	925	19
<b>N027</b> WEST REGIONAL BRANC	1,056	590	447	78	2,171	1,686	153	180	152	944	1,190	37
<b>N028</b> VOLUNTEER PARK COMM	807	525	380	59	1,771	1,299	192	146	134	827	912	32
<b>N029</b> CENTRAL PARK ELEMEN	969	566	337	70	1,942	1,624	116	95	107	944	978	20
<b>N030</b> BRIDGEWATER HOMEOWN	1,201	690	505	85	2,481	1,942	154	199	186	1,099	1,337	45
<b>N031</b> WEST REGIONAL BRANC	1,078	647	589	103	2,417	1,739	229	273	176	1,042	1,326	49
<b>N033</b> PLANTATION FORD INC A	4	1	0	0	5	4	1	0	0	4	1	0



**Broward**  
**Supervisor of Elections**  
**Active Voters by Precinct**

Broward County, FL

Date 4/2/2007

Time 10:05 A

	<u>Dem</u>	<u>Rep</u>	<u>NPA</u>	<u>Other</u>	<u>Total</u>	<u>White</u>	<u>Black</u>	<u>Hispanic</u>	<u>Other</u>	<u>Male</u>	<u>Female</u>	<u>Other</u>
N034 ST GREGORY'S CATHOLIC	173	184	51	14	422	386	13	8	15	195	224	3
N035 SUNVIEW COMMUNITY C	61	28	20	1	110	59	27	7	17	50	59	1
N036 PLANTATION CENTRAL P	700	451	282	58	1,491	1,256	60	81	94	699	768	24
N037 PLANTATION BAPTIST CH	469	393	194	41	1,097	809	124	66	98	535	544	18
N038 COVENANT VILLAGE OF F	470	305	213	34	1,022	787	54	87	94	475	529	18
N039 COVENANT VILLAGE OF F	801	715	358	74	1,948	1,592	129	117	110	745	1,182	21
N040 DEICKE AUDITORIUM	247	140	118	16	521	380	47	62	32	192	321	8
N041 JIM WARD COMMUNITY C	2	0	0	1	3	2	0	0	1	2	1	0
N042 PLANTATION CENTRAL P	633	408	288	60	1,389	1,086	75	120	108	637	729	23
N043 SOUTH PLANTATION HIG	34	18	23	3	78	57	4	14	3	36	42	0
P001 COVENANT PRESBYTERI	778	311	247	59	1,395	1,075	127	77	116	872	491	32
P002 ST. CLEMENT'S SCHOOL	98	42	45	10	195	148	20	8	19	122	69	4
P003 CITY HALL COUNCIL ROO	591	258	185	65	1,099	960	20	52	67	702	377	20
P004 ST. CLEMENTS SCHOOL	966	494	327	97	1,884	1,528	137	95	124	1,131	716	37
P005 WILTON MANORS ELEME	811	340	249	86	1,486	1,293	35	63	95	887	569	30
P006 FIRST CHRISTIAN CHURC	407	330	147	58	942	863	15	27	37	525	407	10
P007 MANOR PINES CONVALES	377	296	105	43	821	758	8	25	30	419	389	13
P008 MANOR PINES CONVALES	0	1	2	2	5	4	0	0	1	2	2	1
P009 ST. CLEMENT'S SCHOOL	178	49	39	7	273	158	91	10	14	158	107	8
Q010 HILLSBORO BEACH TOW	484	875	370	68	1,797	1,677	6	43	71	823	956	18
Q020 SEA RANCH LAKES BEAC	72	251	38	18	379	352	0	10	17	188	187	4
Q030 JARVIS HALL COMMISSIO	712	876	410	123	2,121	1,936	27	51	107	1,071	1,019	31
Q031 ASSUMPTION CATHOLIC C	315	540	210	56	1,121	1,038	6	25	52	541	566	14
Q032 ASSUMPTION CATHOLIC C	301	453	208	49	1,011	921	9	45	36	453	541	17
Q033 JARVIS HALL COMMISSIO	240	441	175	38	894	841	1	28	24	393	493	8
Q040 WEST GLADES MIDDLE S	955	1,001	644	81	2,681	2,213	85	136	247	1,314	1,322	45
Q041 RIVERGLADES ELEMENTA	1,048	735	556	63	2,402	1,954	99	147	202	1,109	1,251	42
Q042 CYPRESS HEAD CLUBHOUS	505	610	300	47	1,462	1,303	20	57	82	692	744	26
Q043 PARKLAND LIBRARY	585	746	447	58	1,836	1,482	80	93	181	891	912	33
Q044 PARK TRAILS ELEMENTAR	662	689	484	51	1,886	1,497	114	120	155	913	928	45
Q045 PARKLAND OLD CITY HA	420	475	286	60	1,241	1,059	37	49	96	592	620	29
Q046 ASTON GARDENS LIVING F	628	554	300	36	1,518	1,276	54	71	117	675	812	31

**Broward**  
**Supervisor of Elections**  
**Active Voters by Precinct**

Broward County, FL

Date 4/2/2007

Time 10:05 A

	<u>Dem</u>	<u>Rep</u>	<u>NPA</u>	<u>Other</u>	<u>Total</u>	<u>White</u>	<u>Black</u>	<u>Hispanic</u>	<u>Other</u>	<u>Male</u>	<u>Female</u>	<u>Other</u>
Q050 PEMBROKE PARK CENTE	931	123	273	21	1,348	326	757	128	137	446	848	54
Q051 RAYMOND OGELSBY PR	181	92	63	16	352	174	47	87	44	166	178	8
Q052 RAYMOND OGELSBY PR	231	122	67	16	436	368	9	39	20	196	229	11
Q060 EAGLE POINT ELEMENTAR	564	484	412	48	1,508	993	47	332	136	710	766	32
Q061 EAGLE POINT ELEMENTAR	767	757	573	77	2,174	1,449	96	432	197	1,017	1,120	37
Q062 SAINT PAUL LUTHERAN C	1,021	939	646	94	2,700	1,924	79	439	258	1,286	1,366	48
Q063 VACATION VILLAGE SOC	768	399	416	50	1,633	865	61	573	134	666	937	30
Q064 VACATION VILLAGE SOC	404	327	281	57	1,069	638	68	267	96	480	569	20
Q065 TOWN CENTER CLUB	719	586	442	62	1,809	1,241	55	363	150	848	934	27
Q066 TOWN CENTER CLUB	691	386	274	43	1,394	1,020	32	254	88	596	777	21
Q067 WESTON COMMUNITY C	399	424	426	40	1,289	760	69	291	169	603	657	29
Q068 WESTON FIRE STATION # 6	562	692	510	57	1,821	1,041	107	475	198	881	888	52
Q069 WESTON COMMUNITY C	391	339	310	38	1,078	608	59	306	105	496	560	22
Q070 EVERGLADES ELEMENTA	653	786	397	64	1,900	1,581	32	166	121	917	963	20
Q071 WESTON COMMUNITY C	782	952	563	84	2,381	1,808	62	304	207	1,145	1,196	40
Q072 WESTON B.S.O. SUBSTAT	689	704	422	70	1,885	1,245	102	355	183	883	974	28
Q073 FALCON COVE MIDDLE S	562	674	449	63	1,748	1,060	107	396	185	840	871	37
Q074 WESTON FIRE STATION # 5	851	801	621	103	2,376	1,491	134	502	249	1,104	1,218	54
Q075 WESTON REGIONAL HEA	361	332	191	27	911	677	33	128	73	434	462	15
Q076 WESTON REGIONAL HEA	708	744	449	99	2,000	1,500	47	314	139	943	1,022	35
Q077 SAINT PAUL LUTHERAN C	454	493	255	43	1,245	970	26	163	86	571	650	24
Q078 TEQUESTA TRACE MIDDL	832	928	514	98	2,372	1,757	102	312	201	1,120	1,209	43
Q080 LAKE FOREST RECREATI	692	266	251	41	1,250	588	274	291	97	552	676	22
Q081 LAKE FOREST RECREATI	818	337	316	40	1,511	713	301	382	115	682	797	32
Q082 MC TYRE PARK COMMUNIT	918	321	318	41	1,598	591	418	437	152	698	879	21
Q083 BROWARD COUNTY FIRE S	1,473	93	228	22	1,816	103	1,534	70	109	750	1,029	37
Q084 MARY SAUNDERS PARK	1,648	82	208	25	1,963	23	1,818	30	92	810	1,126	27
Q090 NEW HORIZON UNITED M	413	503	210	41	1,167	864	51	170	82	552	592	23
Q091 NEW HORIZON UNITED M	64	108	40	6	218	167	4	32	15	102	114	2
Q092 CHRIST COVENENT CHUR	572	689	304	47	1,612	1,167	44	273	128	785	801	26
Q093 WEST BROWARD COMMUN	93	101	50	6	250	185	15	38	12	132	116	2
Q094 CHRIST COVENENT CHUR	623	813	268	45	1,749	1,267	44	309	129	851	858	40

**Broward**  
**Supervisor of Elections**  
**Active Voters by Precinct**

Broward County, FL

Date 4/2/2007

Time 10:05 A

	<u>Dem</u>	<u>Rep</u>	<u>NPA</u>	<u>Other</u>	<u>Total</u>	<u>White</u>	<u>Black</u>	<u>Hispanic</u>	<u>Other</u>	<u>Male</u>	<u>Female</u>	<u>Other</u>
<b>R001</b> CORAL RIDGE PRESBYTER	688	1,010	447	124	2,269	2,022	38	88	121	1,124	1,117	28
<b>R002</b> IMPERIAL POINT HOSPIT	457	625	239	68	1,389	1,253	17	61	58	630	743	16
<b>R003</b> AGAPE INTERNATIONAL C	30	49	22	6	107	71	7	19	10	60	47	0
<b>R004</b> FORT LAUDERDALE FIRE S	461	687	272	71	1,491	1,359	8	53	71	701	765	25
<b>R005</b> GALT OCEAN MILE COUNT	836	923	419	170	2,348	2,137	19	79	113	1,093	1,223	32
<b>R006</b> GALT TOWERS CONDOMI	478	505	226	82	1,291	1,184	8	38	61	591	684	16
<b>R007</b> FLORANADA ELEMENTA	420	459	190	57	1,126	963	32	70	61	589	515	22
<b>R008</b> FLORANADA ELEMENTA	458	601	204	51	1,314	1,191	19	51	53	620	678	16
<b>R009</b> CARDINAL GIBBONS HIG	432	630	251	58	1,371	1,265	17	29	60	670	687	14
<b>R010</b> IMPERIAL POINT HOSPIT	427	556	229	66	1,278	1,141	27	47	63	637	619	22
<b>R011</b> CORAL RIDGE PRESBYTER	501	615	267	71	1,454	1,244	36	88	86	703	732	19
<b>R012</b> CHRIST CHURCH UNITED M	441	588	197	54	1,280	1,163	22	49	46	603	660	17
<b>R013</b> FLORANADA ELEMENTA	528	659	236	59	1,482	1,353	16	51	62	730	737	15
<b>R014</b> AGAPE INTERNATIONAL C	36	37	40	8	121	77	4	26	14	63	53	5
<b>R015</b> CITY OF FT LAUDERDALE	507	497	175	92	1,271	1,197	10	21	43	614	635	22
<b>R016</b> CORAL RIDGE MALL NOR	546	946	345	101	1,938	1,757	19	62	100	1,037	872	29
<b>R017</b> CITY OF FT LAUDERDALE	196	289	122	35	642	571	11	13	47	318	308	16
<b>R018</b> PLUMBERS LOCAL UNIO	72	45	56	15	188	134	15	25	14	111	73	4
<b>R020</b> FIRST CONGREGATIONAL	701	987	328	91	2,107	1,928	28	71	80	1,096	978	33
<b>R021</b> ST PIUS X CATHOLIC CHUR	392	485	241	75	1,193	1,061	22	51	59	628	544	21
<b>R022</b> GALLERIA MALL COMMUN	698	570	328	118	1,714	1,481	50	63	120	981	695	38
<b>R023</b> MAROONE CHEVROLET A	564	621	304	95	1,584	1,425	15	69	75	838	713	33
<b>R024</b> MAROONE CHEVROLET A	562	806	229	89	1,686	1,564	11	42	69	881	778	27
<b>R025</b> SECOND PRESBYTERIAN C	58	95	19	6	178	167	0	2	9	94	83	1
<b>R026</b> SUNRISE MIDDLE SCHOO	673	351	225	78	1,327	1,164	27	57	79	767	540	20
<b>R027</b> HOLIDAY PARK SOCIAL C	763	337	321	81	1,502	1,158	136	85	123	871	597	34
<b>R028</b> GATEWAY TERRACE COM	518	275	198	65	1,056	876	48	56	76	561	474	21
<b>R029</b> FT LAUDERDALE BRANC	344	188	170	55	757	662	20	37	38	437	298	22
<b>R030</b> ALL SAINTS EPISCOPAL C	26	27	8	3	64	62	0	0	2	36	26	2
<b>R031</b> GAY AND LESBIAN COMM	716	202	225	58	1,201	918	137	65	81	789	386	26
<b>R032</b> GAY AND LESBIAN COMM	945	103	168	29	1,245	312	799	41	93	634	587	24
<b>R033</b> WARFIELD PARK RECREA	1,360	198	312	39	1,909	414	1,282	65	148	892	955	62

**Broward**  
**Supervisor of Elections**  
**Active Voters by Precinct**

Broward County, FL

Date 4/2/2007

Time 10:05 A

	<u>Dem</u>	<u>Rep</u>	<u>NPA</u>	<u>Other</u>	<u>Total</u>	<u>White</u>	<u>Black</u>	<u>Hispanic</u>	<u>Other</u>	<u>Male</u>	<u>Female</u>	<u>Other</u>
<b>R034</b> LAUDERDALE MANORS E	1,010	56	140	11	1,217	73	1,050	14	80	503	699	15
<b>R035</b> LAUDERDALE MANORS C	1,539	125	236	29	1,929	207	1,539	60	123	865	1,017	47
<b>R036</b> LAUDERDALE MANORS C	1,592	96	214	16	1,918	83	1,711	23	101	784	1,098	36
<b>R037</b> FIRST CHURCH OF GOD	1,370	200	336	52	1,958	600	1,043	101	214	960	940	58
<b>R038</b> DILLARD ELEMENTARY S	1,841	83	173	18	2,115	23	1,993	9	90	805	1,286	24
<b>R039</b> YMCA L.A. LEE BRANCH A	1,542	103	228	34	1,907	125	1,639	17	126	794	1,071	42
<b>R040</b> FRANKLIN PARK	1,442	73	186	16	1,717	26	1,567	12	112	641	1,042	34
<b>R041</b> STRANAHAN HIGH SCHO	889	151	218	40	1,298	529	597	74	98	633	638	27
<b>R043</b> TRINITY LUTHERAN CHUR	416	352	249	70	1,087	935	37	53	62	638	417	32
<b>R044</b> SALVATION ARMY CENT	561	167	214	42	984	557	304	60	63	539	424	21
<b>R045</b> INTL LONGSHOREMENS L	1,429	81	199	26	1,735	141	1,460	22	112	670	1,027	38
<b>R047</b> ALL SAINTS EPISCOPAL C	21	27	7	1	56	53	1	0	2	31	23	2
<b>R048</b> VIRGINIA YOUNG ELEMEN	1,104	749	511	161	2,525	2,203	52	123	147	1,366	1,107	52
<b>R049</b> FIRST PRESBYTERIAN CHU	554	648	274	100	1,576	1,435	24	42	75	875	675	26
<b>R050</b> HALL OF FAME POOL	413	759	262	72	1,506	1,371	18	35	82	808	679	19
<b>R051</b> FIRST PRESBYTERIAN CHU	348	503	159	67	1,077	1,011	5	28	33	537	523	17
<b>R052</b> SAINT SEBASTIAN CHURC	318	682	219	73	1,292	1,199	7	24	62	656	620	16
<b>R053</b> SAINT SEBASTIAN CHURC	340	558	186	67	1,151	1,083	5	19	44	555	587	9
<b>R054</b> PLUMBERS LOCAL UNIO	515	833	354	140	1,842	1,700	19	45	78	991	825	26
<b>R055</b> PLUMBERS LOCAL UNIO	444	700	204	50	1,398	1,305	9	21	63	684	698	16
<b>R056</b> SALVATION ARMY CENT	203	70	65	22	360	206	104	29	21	204	144	12
<b>R057</b> GATEWAY TERRACE COM	120	106	21	8	255	232	4	15	4	111	143	1
<b>R058</b> BROWARD COUNTY SCH	349	280	117	46	792	736	13	14	29	401	381	10
<b>R059</b> CROISSANT PARK ELEMEN	362	372	186	56	976	880	23	27	46	477	485	14
<b>R060</b> CROISSANT PARK ELEMEN	546	364	217	60	1,187	952	75	80	80	591	571	25
<b>R061</b> FIRST CHRISTIAN CHURC	132	99	85	26	342	253	31	29	29	187	142	13
<b>R062</b> PLUMBERS LOCAL UNIO	703	408	324	86	1,521	1,251	87	90	93	755	731	35
<b>R063</b> ST PIUS X CATHOLIC CHUR	436	466	234	94	1,230	1,110	12	54	54	648	562	20
<b>R064</b> SOUTHWEST CHRISTIAN A	891	546	408	102	1,947	1,514	90	222	121	995	916	36
<b>R065</b> FAITH LUTHERAN CHURC	679	440	314	53	1,486	1,015	139	217	115	717	742	27
<b>R066</b> MELROSE PARK COMMUN	18	7	8	1	34	21	10	1	2	17	17	0
<b>R067</b> RIVERLAND LIBRARY	785	617	333	73	1,808	1,416	63	222	107	930	852	26

**Broward**  
**Supervisor of Elections**  
**Active Voters by Precinct**

Broward County, FL

Date 4/2/2007

Time 10:05 A

	<u>Dem</u>	<u>Rep</u>	<u>NPA</u>	<u>Other</u>	<u>Total</u>	<u>White</u>	<u>Black</u>	<u>Hispanic</u>	<u>Other</u>	<u>Male</u>	<u>Female</u>	<u>Other</u>
<b>R068</b> RIVERLAND ELEMENTAR	1,038	155	201	19	1,413	283	930	93	107	644	741	28
<b>R069</b> WESTWOOD HEIGHTS EL	925	68	147	12	1,152	50	992	23	87	501	623	28
<b>R071</b> WILLOWOOD ASSISTED	397	94	99	16	606	392	161	19	34	235	361	10
<b>R073</b> CALVARY CHAPEL CHUR	493	530	317	53	1,393	1,154	67	98	74	671	706	16
<b>R074</b> HOLIDAY PARK SOCIAL C	52	31	36	6	125	101	5	5	14	64	59	2
<b>R075</b> FIRST CHRISTIAN CHURC	435	419	218	64	1,136	1,019	22	49	46	611	511	14
<b>R076</b> FORT LAUDERDALE FIRE S	362	393	205	70	1,030	940	11	22	57	622	394	14
<b>R078</b> MILLS POND PARK	324	155	114	25	618	375	159	29	55	339	261	18
<b>R079</b> IRON WORKERS LOCAL U	642	161	182	40	1,025	594	256	91	84	608	396	21
<b>R082</b> BETHEL FIRST ASSEMBL	453	208	169	42	872	694	114	30	34	540	321	11
<b>R083</b> TRINITY LUTHERAN CHUR	437	333	204	59	1,033	910	35	31	57	578	427	28
<b>R084</b> BROWARD COUNTY SCH	461	422	228	71	1,182	1,083	21	31	47	581	583	18
<b>R085</b> SALVATION ARMY CENT	17	8	8	2	35	25	5	2	3	22	13	0
<b>R087</b> FORT LAUDERDALE FIRE	66	38	35	5	144	113	13	8	10	97	44	3
<b>R088</b> HOLIDAY PARK SOCIAL C	190	44	61	15	310	213	53	21	23	183	120	7
<b>R089</b> IRON WORKERS LOCAL U	253	102	88	26	469	359	42	31	37	263	197	9
<b>R090</b> SECOND PRESBYTERIAN C	89	57	47	8	201	169	8	8	16	115	78	8
<b>R091</b> SECOND PRESBYTERIAN C	23	19	11	4	57	53	0	0	4	30	27	0
<b>R095</b> HAMPTON INN	258	174	148	38	618	513	25	40	40	314	291	13
<b>R096</b> BETHEL FIRST ASSEMBL	66	40	28	8	142	122	9	4	7	62	75	5
<b>R098</b> GAY AND LESBIAN COMM	101	34	29	21	185	156	6	8	15	123	56	6
<b>R099</b> DELEVOE PARK	781	38	121	8	948	15	849	11	73	356	554	38
<b>R100</b> NORTH ANDREWS GARD	41	37	34	7	119	104	2	5	8	66	50	3
<b>R101</b> COMMUNICATION WORK	358	398	212	39	1,007	798	79	77	53	487	506	14
<b>R103</b> CALVARY CHAPEL CHUR	1	0	1	0	2	2	0	0	0	1	1	0
<b>R104</b> MELROSE PARK COMMUN	1,532	179	286	23	2,020	254	1,557	48	161	891	1,087	42
<b>R105</b> MELROSE PARK COMMUN	1,500	137	320	33	1,990	187	1,592	31	180	877	1,067	46
<b>R106</b> FAITH LUTHERAN CHURC	117	64	41	6	228	125	28	56	19	105	117	6
<b>R107</b> HENDERSON MENTAL HE	817	170	218	36	1,241	375	647	133	86	608	606	27
<b>R108</b> ST AMBROSE EPISCOPAL S	210	203	105	44	562	502	15	18	27	295	252	15
<b>R109</b> RIVERLAND LIBRARY	24	9	11	5	49	26	11	11	1	27	21	1
<b>R110</b> RIVERLAND LIBRARY	83	10	25	4	122	28	65	16	13	54	66	2

**Broward**  
**Supervisor of Elections**  
**Active Voters by Precinct**

Broward County, FL

Date 4/2/2007

Time 10:05 A

	<u>Dem</u>	<u>Rep</u>	<u>NPA</u>	<u>Other</u>	<u>Total</u>	<u>White</u>	<u>Black</u>	<u>Hispanic</u>	<u>Other</u>	<u>Male</u>	<u>Female</u>	<u>Other</u>
R112 COMMUNICATION WORK	12	15	7	0	34	28	1	3	2	15	17	2
R113 ST AMBROSE EPISCOPAL S	4	7	10	2	23	21	0	0	2	11	12	0
R114 ST AMBROSE EPISCOPAL S	338	281	155	46	820	636	30	98	56	395	408	17
R115 STEPHEN FOSTER ELEME	592	441	279	60	1,372	1,078	61	155	78	665	693	14
R116 LAUDERDALE ISLES YAC	451	442	202	56	1,151	1,048	9	43	51	589	551	11
R117 SINAI S.D.A. CHURCH	5	0	2	0	7	5	1	0	1	4	3	0
S001 DANIA BEACH CITY HAL	490	330	262	56	1,138	962	36	77	63	528	585	25
S002 DANIA LIONS CLUB	1,413	313	416	68	2,210	964	914	161	171	1,007	1,138	65
S003 IGFA FISHING HALL OF FA	12	14	14	2	42	34	3	1	4	31	10	1
S004 DR HERMAN WRICE COMM	1,316	62	215	18	1,611	91	1,374	35	111	599	961	51
S005 OLSEN MIDDLE SCHOOL	1,174	592	526	110	2,402	1,938	95	216	153	1,085	1,264	53
S006 DANIA BEACH CITY HAL	898	534	353	80	1,865	1,620	41	112	92	858	973	34
S007 IGFA FISHING HALL OF FA	706	444	392	75	1,617	1,283	53	181	100	799	790	28
S008 PATRICK J MELI PARK CO	563	306	261	49	1,179	951	53	104	71	553	603	23
S009 IGFA FISHING HALL OF FA	458	354	204	42	1,058	866	35	97	60	523	526	9
S010 PATRICK J MELI PARK CO	1,217	617	524	81	2,439	1,693	220	388	138	1,104	1,291	44
S011 PATRICK J MELI PARK CO	34	34	32	5	105	81	15	1	8	62	42	1
S012 DANIA BEACH CITY HAL	2	2	0	0	4	4	0	0	0	2	2	0
S013 ESTATES OF FORT LAUDE	987	522	383	93	1,985	1,623	81	164	117	885	1,069	31
T001 DAVIE POLICE ATHLETIC L	1,177	656	632	114	2,579	1,736	236	391	216	1,133	1,391	55
T002 DAVIE TOWN HALL COMM	800	511	439	74	1,824	1,321	85	283	135	793	996	35
T003 DAVIE UNITED METHODIS	495	403	218	44	1,160	930	30	113	87	545	595	20
T004 WM T MC FATTER VO-TE	748	496	492	101	1,837	1,356	130	164	187	831	949	57
T005 ARROWHEAD CONDOS C	835	487	433	81	1,836	1,284	95	315	142	805	1,000	31
T006 YOUNG-AT-ART LOBBY	363	321	154	17	855	699	15	60	81	411	438	6
T007 PARADISE VILLAGE CLU	883	684	437	67	2,071	1,724	30	215	102	947	1,094	30
T008 SUNSHINE VILLAGE COM	829	678	444	69	2,020	1,362	113	374	171	963	1,030	27
T009 FAITH CHRISTIAN CHURC	1,466	615	701	102	2,884	1,379	487	701	317	1,135	1,688	61
T010 PINE ISLAND MULTI PURP	1,291	1,251	557	129	3,228	2,798	51	183	196	1,522	1,660	46
T011 ARROWHEAD CONDOS C	768	549	324	64	1,705	1,413	45	136	111	789	892	24
T012 SCARBOROUGH HOMEOW	565	377	238	52	1,232	1,005	40	120	67	515	691	26
T013 THE QUEST CENTER	580	439	286	68	1,373	1,120	31	138	84	627	720	26

**Broward**  
**Supervisor of Elections**  
**Active Voters by Precinct**

Broward County, FL

Date 4/2/2007

Time 10:05 A

	<u>Dem</u>	<u>Rep</u>	<u>NPA</u>	<u>Other</u>	<u>Total</u>	<u>White</u>	<u>Black</u>	<u>Hispanic</u>	<u>Other</u>	<u>Male</u>	<u>Female</u>	<u>Other</u>
<b>T014</b> GLORIA DEI LUTHERAN C	803	639	386	72	1,900	1,533	73	147	147	835	1,029	36
<b>T015</b> SHENANDOAH COMMUNI	884	807	448	85	2,224	1,759	75	239	151	1,078	1,116	30
<b>T016</b> GRIFFIN GARDEN APARTM	258	175	109	29	571	440	39	53	39	269	291	11
<b>T017</b> CHURCH OF CHRIST	902	797	398	74	2,171	1,549	119	323	180	1,000	1,141	30
<b>T018</b> RICK CASE HONDA AUTO	1,018	1,211	505	77	2,811	1,987	160	432	232	1,368	1,402	41
<b>T019</b> RICK CASE HONDA AUTO	726	858	403	77	2,064	1,649	76	210	129	993	1,043	28
<b>T020</b> WESTERN HIGH SCHOOL	758	459	467	85	1,769	1,427	40	211	91	787	944	38
<b>T021</b> IVANHOE FIRE STATION C	455	368	196	27	1,046	761	49	148	88	501	535	10
<b>T022</b> ROBBINS LODGE COMMUN	262	253	106	29	650	537	16	49	48	317	322	11
<b>T023</b> GLORIA DEI LUTHERAN C	320	259	154	31	764	609	17	80	58	365	389	10
<b>T024</b> EVERGLADES LAKES MOB	980	549	574	91	2,194	1,503	97	412	182	1,007	1,118	69
<b>T025</b> HAWKES BLUFF ELEMEN	417	396	186	38	1,037	720	43	165	109	503	516	18
<b>T026</b> IVANHOE FIRE STATION C	220	165	96	10	491	332	42	66	51	236	248	7
<b>T027</b> REXMERE VILLAGE WHA	1,005	872	510	115	2,502	2,059	46	247	150	1,112	1,355	35
<b>T028</b> PINE ISLAND MULTI PURP	600	482	246	62	1,390	1,095	68	115	112	639	722	29
<b>T029</b> PINE ISLAND MULTI PURP	167	170	62	8	407	329	19	27	32	198	200	9
<b>T030</b> PINE ISLAND MULTI PURP	235	249	120	40	644	543	19	43	39	292	347	5
<b>T031</b> PINE ISLAND MULTI PURP	131	118	55	7	311	250	7	33	21	146	160	5
<b>T034</b> FIRST BAPTIST CHURCH	169	92	72	8	341	268	2	43	28	151	181	9
<b>T035</b> PINE ISLAND RIDGE COUNT	1,272	617	395	84	2,368	2,045	37	168	118	992	1,348	28
<b>T036</b> GRIFFIN GARDEN APARTM	98	89	73	23	283	207	24	26	26	147	129	7
<b>T037</b> PINE ISLAND MULTI PURP	728	494	308	81	1,611	1,393	28	114	76	699	893	19
<b>U001</b> COOPER CITY CHURCH O	447	368	202	44	1,061	850	27	99	85	502	549	10
<b>U002</b> COOPER CITY CITY HALL	753	612	347	67	1,779	1,457	31	211	80	783	979	17
<b>U003</b> GRIFFIN ELEMENTARY S	633	461	211	39	1,344	998	45	174	127	629	693	22
<b>U004</b> COOPER CITY COMMUNIT	797	663	304	61	1,825	1,554	17	152	102	859	949	17
<b>U005</b> COOPER CITY CITY HALL	892	796	423	73	2,184	1,726	50	219	189	1,051	1,109	24
<b>U006</b> COOPER CITY POOL/TENN	788	563	308	62	1,721	1,406	42	139	134	804	888	29
<b>U007</b> EMBASSY LAKES CLUBH	1,121	614	410	50	2,195	1,749	94	209	143	1,013	1,153	29
<b>U008</b> COOPER CITY POOL/TENN	728	564	268	49	1,609	1,331	34	164	80	770	818	21
<b>U009</b> TEMPLE BETH EMET	246	254	125	8	633	455	33	74	71	301	324	8
<b>U010</b> GRIFFIN ELEMENTARY S	35	26	20	2	83	65	1	10	7	33	48	2

**Broward**  
**Supervisor of Elections**  
**Active Voters by Precinct**

Broward County, FL

Date 4/2/2007

Time 10:05 A

	<u>Dem</u>	<u>Rep</u>	<u>NPA</u>	<u>Other</u>	<u>Total</u>	<u>White</u>	<u>Black</u>	<u>Hispanic</u>	<u>Other</u>	<u>Male</u>	<u>Female</u>	<u>Other</u>
<b>U011</b> TEMPLE BETH EMET	446	283	210	40	979	723	56	141	59	404	565	10
<b>U012</b> COOPER CITY COMMUNIT	516	306	189	38	1,049	835	25	114	75	479	548	22
<b>U013</b> BRIAN PICCOLO PARK	242	189	100	5	536	424	21	51	40	268	251	17
<b>U014</b> EMBASSY LAKES CLUBH	629	338	201	43	1,211	986	50	95	80	552	647	12
<b>U015</b> ROCK CREEK HOMEOWNER	841	583	356	59	1,839	1,327	88	249	175	823	992	24
<b>U016</b> BRIAN PICCOLO PARK	0	4	0	0	4	3	0	1	0	2	2	0
<b>V001</b> WEST LAKE PARK ANNE K	420	293	197	80	990	842	15	76	57	521	448	21
<b>V002</b> HOLLYWOOD SOUTH BE	360	208	164	42	774	622	29	72	51	348	410	16
<b>V003</b> HOLLYWOOD SOUTH BE	732	412	269	62	1,475	1,295	13	94	73	681	784	10
<b>V004</b> HOLLYWOOD SOUTH BE	618	403	268	64	1,353	941	56	244	112	614	713	26
<b>V005</b> HOLLYWOOD SOUTH BE	429	362	257	35	1,083	919	14	89	61	515	545	23
<b>V006</b> HOLLYWOOD SOUTH BE	603	297	199	48	1,147	948	18	129	52	503	637	7
<b>V007</b> SOUTH BROWARD HIGH S	889	473	347	72	1,781	1,436	75	161	109	830	918	33
<b>V008</b> SOUTH BROWARD HIGH S	748	291	352	54	1,445	916	185	232	112	711	695	39
<b>V009</b> BAY POINTE TERRACE A	522	285	232	52	1,091	880	36	109	66	522	544	25
<b>V010</b> BAY POINTE TERRACE A	570	381	253	63	1,267	1,123	13	76	55	598	650	19
<b>V011</b> FIRST BAPTIST CHURCH O	401	344	155	44	944	841	9	37	57	467	458	19
<b>V012</b> HOLLYWOOD PERFORM	616	290	258	52	1,216	952	48	121	95	571	623	22
<b>V013</b> FIRST BAPTIST CHURCH O	698	412	272	79	1,461	1,233	42	94	92	718	721	22
<b>V014</b> WASHINGTON PARK COM	679	40	83	18	820	39	696	25	60	337	463	20
<b>V015</b> V.F.W. LOCAL POST # 2500	1,093	435	522	82	2,132	1,293	282	384	173	1,031	1,044	57
<b>V016</b> FRED LIPPMAN MULTI PU	331	159	162	35	687	494	55	78	60	352	320	15
<b>V017</b> MARTIN LUTHER KING JR	1,237	99	283	25	1,644	165	1,271	97	111	615	984	45
<b>V018</b> OAKRIDGE ELEMENTARY	972	339	431	75	1,817	1,076	222	374	145	832	947	38
<b>V019</b> FRED LIPPMAN MULTI PU	613	237	254	48	1,152	703	156	192	101	528	596	28
<b>V020</b> EPWORTH UNITED METH	651	418	296	32	1,397	798	130	333	136	641	727	29
<b>V021</b> SHERIDAN VOCATIONAL T	868	297	223	37	1,425	1,121	62	145	97	509	893	23
<b>V022</b> WATERGATE CONDOMIN	962	482	399	85	1,928	1,368	98	307	155	902	987	39
<b>V023</b> FRED LIPPMAN MULTI PU	418	154	166	28	766	420	151	143	52	354	402	10
<b>V024</b> MCNICOL MIDDLE SCHO	740	245	288	63	1,336	762	257	214	103	597	711	28
<b>V025</b> MCNICOL MIDDLE SCHO	1,252	291	356	45	1,944	665	866	234	179	883	1,026	35
<b>V026</b> VFW LOCAL POST # 2500	985	156	293	21	1,455	325	832	178	120	615	813	27



**Broward**  
**Supervisor of Elections**  
**Active Voters by Precinct**

Broward County, FL

Date 4/2/2007

Time 10:05 A

	<u>Dem</u>	<u>Rep</u>	<u>NPA</u>	<u>Other</u>	<u>Total</u>	<u>White</u>	<u>Black</u>	<u>Hispanic</u>	<u>Other</u>	<u>Male</u>	<u>Female</u>	<u>Other</u>
V027 SATELLITE COURTHOUSE	448	241	218	44	951	683	81	120	67	423	505	23
V028 DAVID PARK COMMUNIT	826	568	259	59	1,712	1,332	81	180	119	806	884	22
V029 ROTARY PARK RECREATI	828	497	325	67	1,717	1,362	54	187	114	802	891	24
V030 HOLLYWOOD HILLS ELE	372	253	129	32	786	633	18	96	39	357	417	12
V031 HOLLYWOOD GARDENS C	1,128	479	393	101	2,101	1,725	78	159	139	945	1,122	34
V032 HOLLYWOOD HILLS HIG	1,186	412	266	58	1,922	1,765	11	69	77	832	1,072	18
V033 SHERIDAN HILLS ELEMEN	659	353	322	66	1,400	952	96	251	101	670	700	30
V034 HOLLYWOOD HILLS ALL	346	236	134	27	743	608	27	78	30	344	389	10
V035 HOLLYWOOD HILLS CHU	473	345	176	44	1,038	826	69	86	57	486	537	15
V036 HOLLYWOOD HILLS ALL	255	189	84	15	543	407	32	71	33	240	298	5
V037 HOLLYWOOD HILLS ALL	736	513	230	41	1,520	1,250	37	151	82	690	798	32
V038 HOLLYWOOD HILLS CHU	648	365	199	42	1,254	940	84	131	99	585	658	11
V039 PRESIDENTIAL PLACE LI	990	474	356	63	1,883	1,249	207	300	127	815	1,029	39
V040 SATELLITE COURTHOUSE	637	415	221	46	1,319	917	134	189	79	619	674	26
V041 PLAYDIUM HILLCREST C	878	209	233	55	1,375	974	100	205	96	492	860	23
V042 HILLCREST RECREATION B	398	113	97	19	627	481	33	79	34	251	367	9
V043 BEVERLY HILLS CONDOM	561	175	122	36	894	544	141	145	64	347	528	19
V044 ORANGE BROOK ELEME	458	233	202	27	920	474	196	179	71	414	487	19
V045 SEGADORES DE VIDA	753	300	363	66	1,482	810	169	382	121	679	780	23
V046 LUTHER MEMORIAL CHU	595	352	262	48	1,257	850	68	239	100	581	662	14
V047 SHERIDAN PARK ELEMEN	610	336	277	40	1,263	811	83	265	104	593	656	14
V048 MC ARTHUR HIGH SCHOO	549	213	284	46	1,092	552	150	272	118	478	597	17
V049 BEVERLY PARK COMMUN	1,048	473	485	55	2,061	894	341	635	191	952	1,064	45
V050 MC ARTHUR HIGH SCHOO	585	304	306	41	1,236	660	103	351	122	540	671	25
V051 SEGADORES DE VIDA	669	338	327	26	1,360	628	141	446	145	594	730	36
V052 EPWORTH UNITED METH	647	360	287	41	1,335	705	111	403	116	599	707	29
V053 BOYS AND GIRLS CLUB	660	370	268	53	1,351	811	64	359	117	605	716	30
V054 T. Y. PARK COMMUNITY R	670	281	209	53	1,213	1,076	12	58	67	572	616	25
V055 BOYS AND GIRLS CLUB	480	282	199	34	995	587	74	246	88	457	522	16
V056 DRIFTWOOD ELEMENTAR	545	290	268	32	1,135	693	69	289	84	519	594	22
V057 DRIFTWOOD RECREATIO	885	434	360	60	1,739	1,036	114	445	144	814	901	24
V058 CARRIAGE HILLS CLUBHO	883	359	153	43	1,438	1,231	30	121	56	548	867	23

**Broward**  
**Supervisor of Elections**  
**Active Voters by Precinct**

Broward County, FL

Date 4/2/2007

Time 10:05 A

	<u>Dem</u>	<u>Rep</u>	<u>NPA</u>	<u>Other</u>	<u>Total</u>	<u>White</u>	<u>Black</u>	<u>Hispanic</u>	<u>Other</u>	<u>Male</u>	<u>Female</u>	<u>Other</u>
V059 FAITH CHRISTIAN CHURC	824	417	337	55	1,633	993	120	384	136	746	860	27
V060 PLAYDIUM HILLCREST C	548	163	127	41	879	722	25	96	36	328	543	8
V061 STIRLING ELEMENTARY S	924	324	233	47	1,528	1,410	13	39	66	735	764	29
V062 DRIFTWOOD RECREATIO	521	259	226	28	1,034	625	76	240	93	483	534	17
V063 YOUNG ISRAEL OF HOLL	941	509	439	63	1,952	1,518	63	178	193	952	965	35
V064 BOYS AND GIRLS CLUB	21	10	8	0	39	23	1	13	2	21	18	0
V065 CARRIAGE HILLS CLUBHO	55	38	38	2	133	76	5	38	14	61	70	2
V066 FRED LIPPMAN MULTI PU	426	178	182	45	831	542	113	100	76	415	396	20
V067 FRED LIPPMAN MULTI PU	592	250	239	66	1,147	763	116	183	85	527	592	28
V068 WEST LAKE PARK MARIN	727	351	313	65	1,456	1,210	26	125	95	646	786	24
V069 YOUNG ISRAEL OF HOLL	1	3	0	2	6	6	0	0	0	3	3	0
V070 WEST LAKE PARK ANNE K	13	4	6	0	23	18	2	1	2	14	9	0
V071 WEST LAKE PARK ANNE K	376	223	148	43	790	696	20	37	37	396	375	19
V072 MCNICOL MIDDLE SCHOO	6	3	0	0	9	3	2	3	1	4	5	0
W00 MIRAMAR EVANGELICAL	497	121	170	25	813	236	382	117	78	329	464	20
W00 MIRAMAR CIVIC CENTER	1,119	195	304	28	1,646	396	899	178	173	688	918	40
W00 MIRAMAR CIVIC CENTER	556	79	146	18	799	140	509	53	97	310	471	18
W00 SEA CASTLE ELEMENTAR	984	163	271	31	1,449	192	931	131	195	637	785	27
W00 MIRAMAR ELEMENTARY S	614	151	187	13	965	242	465	157	101	406	541	18
W00 PEMBROKE ROAD BAPTI	1,172	323	390	49	1,934	569	791	369	205	816	1,064	54
W00 MIRAMAR UNITED METH	677	143	227	27	1,074	276	526	178	94	487	557	30
W00 MIRAMAR CIVIC CENTER	940	170	260	25	1,395	271	842	121	161	617	748	30
W00 FAIRWAY ELEMENTARY S	874	164	226	17	1,281	220	816	107	138	541	701	39
W01 SUNSHINE ELEMENTARY S	659	209	218	12	1,098	305	473	213	107	468	607	23
W01 SENIOR CITIZEN CENTER	1,051	250	324	42	1,667	471	779	272	145	744	899	24
W01 NEW LIFE WORSHIP CENT	1,725	285	551	41	2,602	321	1,562	449	270	995	1,537	70
W01 MIRAMAR FIRE STATION #	704	101	176	21	1,002	157	673	72	100	424	557	21
W01 COCONUT PALM ELEME	801	612	392	43	1,848	533	427	648	240	879	926	43
W01 MIRAMAR CITY HALL CO	599	187	220	22	1,028	358	330	217	123	470	535	23
W01 MIRAMAR CITY HALL CO	1,149	294	328	35	1,806	557	762	313	174	768	990	48
W01 MIRAMAR HIGH SCHOOL	1,266	232	396	50	1,944	365	1,123	269	187	724	1,174	46
W01 SEA CASTLE ELEMENTAR	1,077	243	282	34	1,636	306	907	234	189	700	893	43

**Broward**  
**Supervisor of Elections**  
**Active Voters by Precinct**

Broward County, FL

Date 4/2/2007

Time 10:05 A

	<u>Dem</u>	<u>Rep</u>	<u>NPA</u>	<u>Other</u>	<u>Total</u>	<u>White</u>	<u>Black</u>	<u>Hispanic</u>	<u>Other</u>	<u>Male</u>	<u>Female</u>	<u>Other</u>
W01 EASTERN FINANCIAL FL C	862	777	531	65	2,235	505	477	1,023	230	1,023	1,157	55
W02 MIRAMAR FIRE RESCUE S	353	414	281	38	1,086	414	170	369	133	510	541	35
W02 MIRAMAR FIRE RESCUE S	895	632	468	74	2,069	533	550	711	275	948	1,073	48
W02 EASTERN FINANCIAL FL C	1,352	907	851	99	3,209	754	726	1,338	391	1,466	1,649	94
W02 SUNSET LAKES COMMUNIT	946	769	545	89	2,349	827	372	874	276	1,124	1,176	49
W02 SILVER LAKES ELEMENTAR	1,012	704	523	65	2,304	617	476	970	241	1,045	1,214	45
W02 SUNSET LAKES COMMUNIT	1,263	655	641	64	2,623	473	787	926	437	1,185	1,362	76
W02 MIRAMAR FIRE STATION #	1,147	577	591	62	2,377	349	696	1,109	223	1,034	1,274	69
W02 DEVRY UNIVERSITY	879	790	479	70	2,218	699	459	879	181	997	1,172	49
W02 MIRAMAR FIRE STATION #	1,071	614	593	60	2,338	508	639	884	307	1,024	1,245	69
W02 MIRAMAR SELF STORAGE	1,285	471	520	72	2,348	634	854	661	199	999	1,286	63
W03 MIRAMAR SELF STORAGE	709	171	247	20	1,147	138	613	263	133	504	611	32
W03 MIRAMAR ELEMENTARY S	884	274	349	22	1,529	480	522	366	161	656	828	45
W03 MIRAMAR FIRE STATION #	881	133	241	25	1,280	186	871	103	120	539	711	30
X001 PEMBROKE PINES RECRE	610	306	230	36	1,182	695	156	232	99	538	621	23
X002 VILLAGE COMMUNITY CE	307	134	94	9	544	283	114	100	47	265	268	11
X003 PEMBROKE PINES RECRE	834	363	405	49	1,651	831	239	443	138	722	889	40
X004 POLICE ATHLETIC LEAGU	300	226	139	16	681	411	37	185	48	312	360	9
X005 WALNUT CREEK PARK	802	522	250	56	1,630	1,225	117	201	87	765	851	14
X006 PASADENA LAKES ELEME	1,098	672	508	73	2,351	1,364	334	438	215	1,048	1,253	50
X007 POLICE ATHLETIC LEAGU	860	732	396	67	2,055	1,304	60	578	113	946	1,070	39
X008 PINES MIDDLE SCHOOL	581	364	242	35	1,222	638	150	284	150	540	663	19
X009 HOLLYBROOK CLUBHOU	1,279	339	321	44	1,983	963	610	202	208	793	1,158	32
X010 HOLLYBROOK GOLF AND	846	210	156	25	1,237	997	64	119	57	460	763	14
X011 PEMBROKE LAKES COUN	713	571	249	57	1,590	1,212	73	223	82	756	815	19
X012 HOLLY LAKE MOBILE PA	361	271	168	28	828	599	11	174	44	363	455	10
X013 PEMBROKE PINES RECRE	740	365	254	30	1,389	765	174	330	120	620	742	27
X014 PARK PLACE CLUBHOU	1,021	248	187	30	1,486	1,100	116	196	74	523	938	25
X015 PEMBROKE LAKES ELEM	1,308	750	505	77	2,640	1,713	268	478	181	1,094	1,485	61
X016 PEMBROKE PINES SENIO	1,081	494	507	65	2,147	975	402	557	213	846	1,252	49
X017 PEMBROKE LAKES ELEM	435	401	150	30	1,016	744	35	172	65	475	528	13
X018 PEMBROKE PINES SENIO	800	537	342	45	1,724	1,059	170	351	144	768	917	39

**Broward**  
**Supervisor of Elections**  
**Active Voters by Precinct**

Broward County, FL

Date 4/2/2007

Time 10:05 A

	<u>Dem</u>	<u>Rep</u>	<u>NPA</u>	<u>Other</u>	<u>Total</u>	<u>White</u>	<u>Black</u>	<u>Hispanic</u>	<u>Other</u>	<u>Male</u>	<u>Female</u>	<u>Other</u>
X019 WESTVIEW LAKES CLUB	1,232	646	455	83	2,416	1,428	344	460	184	1,027	1,352	37
X020 WALTER C YOUNG MIDD	454	225	164	30	873	541	88	192	52	348	510	15
X021 CENTURY VILLAGE CLUB	966	313	150	36	1,465	991	68	322	84	501	936	28
X022 CENTURY VILLAGE CLUB	1,303	348	156	48	1,855	1,527	50	193	85	653	1,182	20
X023 CENTURY VILLAGE CLUB	1,399	418	220	44	2,081	1,643	47	263	128	776	1,266	39
X024 CENTURY VILLAGE CLUB	568	203	103	15	889	600	30	200	59	308	560	21
X025 CITY OF PEMBROKE PINE	1,477	567	649	99	2,792	879	950	642	321	1,200	1,506	86
X026 HOWARD FORMAN HEA	758	216	259	25	1,258	321	531	249	157	581	647	30
X027 ROSE G PRICE PARK	438	400	154	29	1,021	619	168	164	70	505	506	10
X028 VILLAGE COMMUNITY CE	26	1	11	0	38	5	12	16	5	14	23	1
X029 PALM COVE ELEMENTAR	988	395	439	65	1,887	713	557	431	186	781	1,041	65
X030 GRAND PALMS HOTEL	1,058	928	532	86	2,604	1,614	273	523	194	1,203	1,351	50
X031 PEMBROKE LAKES RACQ	574	358	224	25	1,181	822	78	211	70	481	667	33
X032 PEMBROKE PINES FIRE S	365	367	201	25	958	411	93	382	72	464	480	14
X033 COLONY POINT CLUBHOU	578	190	76	23	867	660	33	146	28	287	571	9
X034 PEMBROKE PINES SENIO	738	422	324	49	1,533	974	165	288	106	639	861	33
X035 PEMBROKE PINES FIRE S	853	583	517	59	2,012	939	300	590	183	921	1,042	49
X036 ROSE G. PRICE PARK	575	620	329	57	1,581	766	111	574	130	742	818	21
X037 ROSE G. PRICE PARK	948	811	463	82	2,304	1,254	333	514	203	1,059	1,208	37
X038 SOUTHWEST REGIONAL L	473	484	229	34	1,220	764	119	235	102	576	620	24
X039 CENTURY VILLAGE CLUB	1,520	452	316	69	2,357	1,721	71	386	179	782	1,536	39
X040 PEMBROKE PINES FIRE S	287	355	191	36	869	448	95	240	86	415	435	19
X041 PEMBROKE PINES FIRE S	104	107	83	6	300	143	51	73	33	144	152	4
X042 PEMBROKE PINES FIRE S	694	485	360	47	1,586	733	218	507	128	706	849	31
X043 PANTHER RUN ELEMENTA	559	499	273	44	1,375	881	113	265	116	639	711	25
X044 SILVER PALMS ELEMENTA	908	595	476	59	2,038	724	319	723	272	950	1,045	43
X045 TOWNGATE PARK	819	490	466	49	1,824	603	268	691	262	846	941	37
X046 TOWNGATE PARK	420	471	208	22	1,121	519	108	384	110	524	585	12
X047 SOUTHWEST REGIONAL L	178	236	90	20	524	298	36	138	52	244	272	8
X048 TOWNGATE PARK	954	703	555	71	2,283	930	359	660	334	1,081	1,146	56
X049 PEMBROKE FALLS CLUB	463	286	200	36	985	540	120	195	130	473	490	22
X050 PEMBROKE FALLS CLUB	468	361	289	33	1,151	581	144	272	154	511	596	44

**Broward**  
**Supervisor of Elections**  
**Active Voters by Precinct**

Broward County, FL

Date 4/2/2007

Time 10:05 A

	<u>Dem</u>	<u>Rep</u>	<u>NPA</u>	<u>Other</u>	<u>Total</u>	<u>White</u>	<u>Black</u>	<u>Hispanic</u>	<u>Other</u>	<u>Male</u>	<u>Female</u>	<u>Other</u>
X051 PEMBROKE FALLS CLUB	606	528	364	52	1,550	801	193	372	184	732	778	40
X052 CHAPEL TRAIL ELEMENTA	786	610	418	64	1,878	861	336	493	188	852	978	48
X053 FLANAGAN HIGH SCHOO	3	6	2	1	12	5	3	3	1	7	5	0
X054 PEMBROKE SHORES PAR	760	800	452	57	2,069	722	298	800	249	952	1,072	45
X055 EARLY LEARNING CENTE	742	605	387	54	1,788	883	230	501	174	797	949	42
X056 PEMBROKE SHORES PAR	432	321	206	40	999	472	181	239	107	466	514	19
X057 PEMBROKE SHORES PAR	822	624	420	64	1,930	760	326	620	224	880	1,014	36
X058 FLANAGAN HIGH SCHOO	745	464	380	74	1,663	690	290	506	177	696	919	48
X059 KEISER CAREER COLLEG	667	341	316	50	1,374	585	278	377	134	569	776	29
X060 HOLLYBROOK GOLF AND	71	11	25	4	111	87	3	13	8	33	75	3
X061 HOWARD FORMAN HEA	382	150	155	27	714	262	199	192	61	292	401	21
X062 VILLAGE COMMUNITY CE	500	264	189	50	1,003	591	137	218	57	463	524	16
X063 POLICE ATHLETIC LEAGU	255	136	112	23	526	301	39	153	33	226	292	8
X064 VILLAGE COMMUNITY CE	4	1	1	0	6	6	0	0	0	3	3	0
X065 WALNUT CREEK CLUBH	755	409	366	48	1,578	781	285	297	215	677	856	45
X067 THE PALMS OF PEMBROK	775	346	347	48	1,516	621	420	308	167	684	798	34
X068 CENTURY VILLAGE CLUB	1,199	373	180	43	1,795	1,378	43	283	91	619	1,145	31
Y001 THE HEMISPHERES OCEA	436	303	146	31	916	748	6	126	36	381	524	11
Y002 OCEAN PLAZA RETIREME	453	240	129	37	859	686	4	141	28	369	482	8
Y003 HEMISPHERES BAY SOUT	844	427	246	47	1,564	1,257	19	207	81	652	889	23
Y004 OCEAN PLAZA RETIREME	448	242	136	26	852	685	5	114	48	347	482	23
Y005 TOWERS OF OCEAN VIEW	962	397	390	64	1,813	1,411	38	242	122	761	1,019	33
Y006 CITY NATIONAL BANK O	793	352	273	36	1,454	1,158	27	199	70	590	839	25
Y007 ST MATTHEWS CATHOLI	864	389	301	49	1,603	1,261	35	216	91	653	910	40
Y008 ST MATTHEWS CATHOLI	495	336	223	39	1,093	898	12	109	74	508	562	23
Y009 MEADOWBROOK CONDO	579	269	239	40	1,127	880	25	165	57	514	588	25
Y010 MEADOWBROOK TOWER	282	121	128	15	546	279	89	137	41	278	253	15
Y011 MEADOWBROOK TOWER	807	400	308	42	1,557	1,174	45	248	90	703	823	31
Y012 CULTURAL COMMUNITY C	583	219	226	47	1,075	689	91	203	92	490	568	17
Y013 INGALLS PARK	754	301	313	45	1,413	662	296	348	107	633	753	27
Y014 OLYMPUS CONDOMINIUM	812	301	238	63	1,414	1,190	38	110	76	589	808	17
Y015 O.B. JOHNSON PARK	1,174	81	178	22	1,455	104	1,163	85	103	523	896	36

**Broward**  
**Supervisor of Elections**  
**Active Voters by Precinct**

Broward County, FL

Date 4/2/2007

Time 10:05 A

	<u>Dem</u>	<u>Rep</u>	<u>NPA</u>	<u>Other</u>	<u>Total</u>	<u>White</u>	<u>Black</u>	<u>Hispanic</u>	<u>Other</u>	<u>Male</u>	<u>Female</u>	<u>Other</u>
<b>Y016</b> INGALLS PARK	771	319	313	49	1,452	684	271	375	122	623	796	33
<b>Y017</b> O.B. JOHNSON PARK	734	57	175	18	984	44	786	76	78	366	595	23
<b>Z004</b> OSSWALD PARK	30	13	23	2	68	43	15	5	5	60	6	2
<b>Z007</b> ANDREW DE GRAFFENRE	1,572	56	182	25	1,835	11	1,739	3	82	743	1,047	45
<b>Z015</b> RAMBLEWOOD EAST CO	551	190	221	45	1,007	747	52	144	64	409	586	12
<b>Z022</b> AGAPE INTL CHRISTIAN M	243	131	115	25	514	377	45	45	47	243	261	10
<b>Z023</b> DEPARTMENT OF TRANS	860	607	362	87	1,916	1,535	78	172	131	967	910	39
<b>Z024</b> DEPARTMENT OF TRANS	832	598	406	97	1,933	1,482	78	255	118	963	938	32
<b>Z025</b> N. ANDREWS GARDENS C	718	544	410	86	1,758	1,223	67	370	98	846	883	29
<b>Z028</b> GOLDEN HEIGHTS CHURC	1,249	37	144	10	1,440	12	1,349	1	78	574	841	25
<b>Z029</b> LARKDALE ELEMENTAR	850	19	88	6	963	14	902	3	44	374	574	15
<b>Z031</b> DILLARD HIGH SCHOOL	1,138	52	156	11	1,357	23	1,240	9	85	538	791	28
<b>Z032</b> ST GEORGE COMMUNITY C	1,070	50	125	14	1,259	17	1,173	5	64	506	730	23
<b>Z033</b> PARKWAY MIDDLE SCHO	1,228	53	125	22	1,428	19	1,327	11	71	592	811	25
<b>Z034</b> MARTIN LUTHER KING JR	2,204	94	270	19	2,587	58	2,353	27	149	997	1,523	67
<b>Z035</b> BROWARD ESTATES ELE	1,478	58	184	29	1,749	40	1,596	8	105	716	988	45
<b>Z036</b> SUNSET SCHOOL	317	175	159	24	675	388	92	149	46	313	344	18
<b>Z037</b> SUNSET SCHOOL	41	6	18	2	67	13	22	18	14	27	34	6
<b>Z041</b> SUNSET SCHOOL	58	14	17	2	91	25	45	16	5	39	51	1
<b>Z043</b> FORT LAUDERDALE JAY	534	388	243	24	1,189	783	91	224	91	562	611	16
<b>Z055</b> HOLLYWOOD ESTATES C	467	205	131	28	831	685	23	73	50	377	436	18
<b>Z057</b> SUNVIEW COMMUNITY C	293	123	108	12	536	247	114	123	52	261	262	13
<b>Z058</b> SUNVIEW COMMUNITY C	38	18	24	4	84	37	3	38	6	40	41	3
<b>Z059</b> HOLLYWOOD ESTATES C	146	31	74	15	266	53	6	7	200	103	155	8
<b>Z062</b> WILLOW WOOD ASST. LI	212	136	102	22	472	370	39	36	27	252	213	7
<b>Z065</b> PINE ISLAND RIDGE COUNT	1,035	546	373	76	2,030	1,774	46	115	95	872	1,135	23
<b>Z072</b> FLAMINGO ROAD CHURC	234	239	75	26	574	478	25	30	41	285	285	4
<b>Z073</b> SUPERVISOR OF ELECTIO	199	219	158	31	607	470	56	24	57	362	238	7
<b>Total</b>	<u>529,519</u>	<u>279,708</u>	<u>210,042</u>	<u>35,753</u>	<u>1,055,022</u>	<u>672,086</u>	<u>186,117</u>	<u>118,378</u>	<u>78,441</u>	<u>473,807</u>	<u>561,906</u>	<u>19,309</u>

**Broward  
Supervisor of Elections  
Active Voters by Precinct**

Date 7/14/2006  
Time 10:53 A

Broward County, FL

	<u>Dem</u>	<u>Rep</u>	<u>NPA</u>	<u>Other</u>	<u>Total</u>	<u>White</u>	<u>Black</u>	<u>Hispanic</u>	<u>Other</u>	<u>Male</u>	<u>Female</u>	<u>Other</u>
A001 DEERFIELD BEACH CHAM	364	569	235	50	1,218	1,132	7	27	52	557	642	19
A002 PIONEER PARK RECREATI	495	377	324	51	1,247	1,005	70	102	70	544	681	22
A003 LE CLUB CENTURY VILLA	606	84	119	34	843	796	3	16	28	306	532	5
A004 DEERFIELD BEACH CHAM	459	749	380	63	1,651	1,500	14	69	68	810	829	12
A005 ST PETERS CHURCH (PAR	564	453	384	64	1,465	1,182	91	92	100	688	740	37
A006 COMMUNITY PRESBYTE	473	673	410	100	1,656	1,521	11	35	89	818	803	35
A007 WESTSIDE PARK	877	411	463	80	1,831	1,218	304	162	147	787	999	45
A008 CHRISTIAN LOVE FELLOW	394	452	259	38	1,143	1,028	6	38	71	553	572	18
A009 CONSTITUTION PARK	548	615	347	64	1,574	1,333	79	86	76	722	816	36
A010 PIONEER PARK RECREATI	427	19	59	6	511	21	454	7	29	215	291	5
A011 LE CLUB CENTURY VILLA	460	91	94	17	662	626	1	12	23	262	395	5
A012 LE CLUB CENTURY VILLA	798	141	136	30	1,105	1,002	12	41	50	429	661	15
A013 LE CLUB CENTURY VILLA	631	127	133	30	921	866	3	22	30	321	587	13
A014 DEERFIELD BEACH PERC	438	489	295	41	1,263	1,107	23	53	80	599	642	22
A015 DEERFIELD BEACH HOUS	1,587	86	203	21	1,897	41	1,729	34	93	769	1,096	32
A016 LE CLUB CENTURY VILLA	264	21	50	10	345	331	1	3	10	126	217	2
A017 LE CLUB CENTURY VILLA	914	169	172	39	1,294	1,202	8	39	45	435	845	14
A018 LE CLUB CENTURY VILLA	690	119	127	17	953	883	10	22	38	358	581	14
A019 LE CLUB CENTURY VILLA	457	96	94	22	669	614	3	17	35	248	412	9
A020 MEADOWS OF CRYSTAL L	1,042	621	441	98	2,202	1,913	58	116	115	908	1,262	32
A021 QUIET WATERS ELEMENT	572	482	350	53	1,457	1,202	61	94	100	657	775	25
A023 DEERFIELD BEACH TEEN C	823	557	560	85	2,025	1,503	129	248	145	874	1,119	32
A024 DEERFIELD PARK ELEMEN	1,268	147	240	24	1,679	202	1,262	119	96	688	964	27
A025 QUIET WATERS ELEMENT	553	494	338	32	1,417	1,188	59	99	71	648	749	20
A026 DEERFIELD BEACH TEEN C	360	197	198	22	777	543	101	71	62	358	409	10
A027 PIONEER PARK RECREATI	6	4	8	0	18	10	5	1	2	10	7	1
A028 FITNESS FIRST HEALTH C	667	642	400	70	1,779	1,584	38	63	94	714	1,023	42
A029 CONSTITUTION PARK	1	1	0	0	2	2	0	0	0	2	0	0
A030 OUR LADY OF MERCY CA	286	177	109	31	603	560	5	17	21	257	338	8
A031 PARK RIDGE ELEMENTAR	600	109	169	17	895	202	579	53	61	370	508	17
A032 PARK RIDGE ELEMENTAR	70	63	35	5	173	165	1	3	4	77	95	1
A033 THE RENAISSANCE ACTIV	582	596	393	54	1,625	1,401	64	84	76	725	882	18

**Broward  
Supervisor of Elections  
Active Voters by Precinct**

Date 7/14/2006  
Time 10:53 A

Broward County, FL

	<u>Dem</u>	<u>Rep</u>	<u>NPA</u>	<u>Other</u>	<u>Total</u>	<u>White</u>	<u>Black</u>	<u>Hispanic</u>	<u>Other</u>	<u>Male</u>	<u>Female</u>	<u>Other</u>
A034 CRYSTAL KEY POINT CL	821	598	509	74	2,002	1,563	138	185	116	928	1,039	35
A035 REMINGTON HOUSE ACT	585	253	354	48	1,240	704	265	162	109	573	640	27
A036 CRYSTAL KEY POINT CL	2	0	2	0	4	3	0	0	1	4	0	0
A037 PARK RIDGE ELEMENTAR	739	140	200	23	1,102	293	668	69	72	492	584	26
A038 NORTH BROWARD MEDI	408	112	106	21	647	202	315	87	43	306	330	11
A039 REMINGTON HOUSE ACT	593	232	231	32	1,088	562	338	96	92	508	552	28
B001 DIXON AHL RECREATION	196	639	194	43	1,072	1,000	2	18	52	519	542	11
B002 TRINITY UNITED METHOD	419	837	333	56	1,645	1,536	6	35	68	824	800	21
B003 LIGHTHOUSE POINT LIBR	351	668	248	36	1,303	1,203	2	37	61	589	697	17
B004 ST PAUL THE APOSTLE C	197	531	154	19	901	858	2	7	34	426	468	7
B005 TRINITY UNITED METHOD	290	277	167	26	760	669	16	25	50	306	443	11
B006 ST PAUL THE APOSTLE C	377	692	285	41	1,395	1,292	6	30	67	664	713	18
B007 DIXON AHL RECREATION	242	336	155	32	765	712	6	19	28	362	396	7
C001 ST. STEPHEN LUTHERAN C	360	536	276	59	1,231	1,137	7	31	56	568	650	13
C002 POMPANO BEACH MUNIC	228	438	205	27	898	822	6	25	45	454	434	10
C003 ST. STEPHEN LUTHERAN C	579	738	347	83	1,747	1,625	14	41	67	787	942	18
C004 POMPANO BEACH FIRE R	379	324	196	37	936	811	45	33	47	456	453	27
C005 POMPANO BEACH CIVIC C	466	547	294	80	1,387	1,294	14	35	44	650	723	14
C006 SANDERS PARK ELEMENT	1,949	74	257	17	2,297	26	2,149	21	101	917	1,352	28
C007 BOYS & GIRLS CLUB OF B	2,120	190	402	36	2,748	289	2,203	91	165	1,201	1,497	50
C008 POMPANO BEACH FIRE R	185	185	73	19	462	392	35	16	19	234	224	4
C009 ISLAMIC CENTER OF S. FL	415	467	247	49	1,178	1,074	8	43	53	546	618	14
C010 JAN MORAN COLLIER CI	177	109	120	31	437	335	53	29	20	216	213	8
C011 CYPRESS PRESBYTERIAN	668	646	390	85	1,789	1,537	81	91	80	847	912	30
C012 POMPANO BEACH FIRE S	575	682	366	72	1,695	1,575	10	44	66	748	937	10
C013 BEACH BRANCH LIBRAR	583	679	409	93	1,764	1,597	33	56	78	832	908	24
C014 ST MARTIN-IN-THE-FIELD	329	302	202	43	876	786	11	38	41	423	435	18
C015 ST MARTIN-IN-THE-FIELD	336	413	199	44	992	875	25	37	55	499	484	9
C016 ST. JAMES MISSIONARY B	1,335	128	280	22	1,765	114	1,441	69	141	755	967	43
C017 ISLAMIC CENTER OF S. FL	386	325	258	55	1,024	852	54	57	61	490	524	10
C018 ST. COLEMAN ELEMENTAR	312	539	236	50	1,137	1,029	12	42	54	573	550	14
C019 AMERICAN LEGION LOC	517	750	324	67	1,658	1,538	12	47	61	803	837	18



**Broward  
Supervisor of Elections  
Active Voters by Precinct**

Date 7/14/2006  
Time 10:53 A

Broward County, FL

	<u>Dem</u>	<u>Rep</u>	<u>NPA</u>	<u>Other</u>	<u>Total</u>	<u>White</u>	<u>Black</u>	<u>Hispanic</u>	<u>Other</u>	<u>Male</u>	<u>Female</u>	<u>Other</u>
C020 CHRIST COMMUNITY CH	504	663	297	58	1,522	1,401	15	45	61	725	779	18
C021 CYPRESS PRESBYTERIAN	445	623	248	55	1,371	1,281	3	36	51	642	711	18
C022 POMPANO BEACH FIRE S	317	101	121	23	562	281	177	65	39	271	276	15
C023 JAN MORAN COLLIER CI	61	17	22	2	102	51	38	2	11	65	34	3
C024 CYPRESS BEND CLUBHOUS	809	620	397	91	1,917	1,718	43	81	75	820	1,076	21
C025 POMPANO BEACH CIVIC C	404	622	290	56	1,372	1,253	15	54	50	686	673	13
C026 THE COURT AT PALM AI	676	298	246	53	1,273	1,107	50	76	40	577	682	14
C027 HERB SKOLNICK COMMUN	1,158	551	441	77	2,227	1,948	39	138	102	984	1,204	39
C028 AMERICAN LEGION LOC	400	75	129	19	623	155	362	48	58	267	329	27
C029 THE COURT AT PALM AI	1,035	556	376	108	2,075	1,873	50	72	80	965	1,098	12
C030 JAN MORAN COLLIER CI	3	1	3	0	7	5	1	1	0	4	3	0
C031 HOPEWELL MISSIONARY B	229	157	145	20	551	400	35	79	37	261	278	12
C032 HERB SKOLNICK COMMUN	770	514	406	89	1,779	1,384	158	142	95	813	947	19
C033 POMPANO BEACH MIDL	214	58	57	16	345	168	128	20	29	172	161	12
C034 MC NAIR RECREATION C	2,055	87	322	19	2,483	31	2,296	22	134	969	1,466	48
C035 BOYS AND GIRLS CLUB O	2	0	0	0	2	0	2	0	0	2	0	0
C036 AMERICAN LEGION LOC	95	55	50	9	209	185	1	12	11	87	117	5
C037 CYPRESS PRESBYTERIAN	3	2	0	1	6	4	1	1	0	4	2	0
C039 THE COURT AT PALM AI	249	112	73	20	454	389	15	33	17	241	209	4
C041 HERB SKOLNICK COMMUN	0	1	1	0	2	2	0	0	0	2	0	0
C042 HERB SKOLNICK COMMUN	1	2	1	0	4	4	0	0	0	3	1	0
C043 JOHN KNOX VILLAGE CL	305	578	69	27	979	962	1	0	16	279	698	2
C045 HERB SKOLNICK COMMUN	12	21	13	2	48	42	1	4	1	20	28	0
C047 THE FIRST PRESBYTERIA	865	549	505	93	2,012	1,545	118	228	121	1,005	977	30
C048 FIRST BRAZILIAN BAPTIS	708	433	384	61	1,586	1,197	133	170	86	760	807	19
C049 BOYS AND GIRLS CLUB O	184	70	72	11	337	173	98	39	27	170	162	5
C050 FIRST BRAZILIAN BAPTIS	168	67	73	10	318	168	91	32	27	151	160	7
C051 POMPANO BEACH HIGHL	363	235	219	38	855	605	68	122	60	441	398	16
C052 NORTH BROWARD PARK R	972	580	582	77	2,211	1,574	221	250	166	1,047	1,116	48
C053 NORTH COUNTY MULTI P	599	171	204	21	995	351	462	116	66	480	493	22
C054 BRIGHT HORIZONS SCHO	137	47	69	10	263	121	95	25	22	129	130	4
C055 LEISUREVILLE CLUBHOUS	488	399	193	48	1,128	977	50	53	48	463	648	17

**Broward  
Supervisor of Elections  
Active Voters by Precinct**

Date 7/14/2006  
Time 10:53 A

Broward County, FL

	<u>Dem</u>	<u>Rep</u>	<u>NPA</u>	<u>Other</u>	<u>Total</u>	<u>White</u>	<u>Black</u>	<u>Hispanic</u>	<u>Other</u>	<u>Male</u>	<u>Female</u>	<u>Other</u>
<b>C056</b> ASSUMPTION CATHOLIC C	60	86	43	11	200	186	1	2	11	90	110	0
<b>D001</b> COLLINS COMMUNITY C	418	416	191	33	1,058	928	18	65	47	554	481	23
<b>D002</b> OAKLAND PARK ELEMEN	353	204	174	24	755	534	54	102	65	422	318	15
<b>D003</b> OAKLAND PARK LIBRAR	682	589	282	78	1,631	1,490	15	59	67	861	747	23
<b>D004</b> OSSWALD PARK	21	13	10	1	45	29	7	0	9	24	20	1
<b>D005</b> UNITARIAN UNIVERSALI	640	353	244	77	1,314	1,122	53	75	64	698	604	12
<b>D006</b> COLLINS COMMUNITY C	157	81	83	14	335	230	27	45	33	169	156	10
<b>D007</b> COLLINS COMMUNITY C	1,489	590	519	107	2,705	1,578	630	296	201	1,445	1,201	59
<b>D008</b> OSSWALD PARK	84	3	8	0	95	0	90	1	4	33	60	2
<b>D009</b> BLESSED SACRAMENT CA	613	421	270	83	1,387	1,198	38	74	77	749	608	30
<b>D010</b> OSSWALD PARK	600	91	113	18	822	194	553	31	44	370	438	14
<b>D011</b> UNITARIAN UNIVERSALI	487	317	224	36	1,064	754	172	64	74	494	550	20
<b>D013</b> UNITARIAN UNIVERSALI	1,252	324	448	112	2,136	1,226	575	158	177	1,088	996	52
<b>D014</b> LLOYD ESTATES ELEMEN	440	177	157	38	812	441	194	112	65	391	406	15
<b>D015</b> BLESSED SACRAMENT CA	158	42	51	15	266	175	42	40	9	162	103	1
<b>D016</b> OAKLAND PARK FIRE ST	213	72	91	15	391	184	145	34	28	173	210	8
<b>D017</b> AGAPE INTERNATIONAL C	670	238	231	77	1,216	687	347	89	93	586	607	23
<b>D018</b> RICKARDS MIDDLE SCHO	333	187	193	44	757	533	65	107	52	387	349	21
<b>D019</b> RICKARDS MIDDLE SCHO	18	10	9	1	38	22	7	7	2	20	18	0
<b>D020</b> COLLINS COMMUNITY C	18	7	9	1	35	22	3	4	6	16	15	4
<b>D021</b> N Andrews Gardens Comm. C	636	497	355	82	1,570	1,081	63	341	85	751	792	27
<b>D023</b> Department of Transportation	781	542	323	87	1,733	1,383	66	168	116	885	814	34
<b>D024</b> Department of Transportation	745	528	366	88	1,727	1,318	75	229	105	846	854	27
<b>E001</b> JAMES S HUNT ELEMENTAR	255	83	117	9	464	185	157	72	50	190	263	11
<b>E002</b> CORAL SPRINGS CITY HA	771	560	450	68	1,849	1,210	212	239	188	798	1,003	48
<b>E003</b> LA QUINTA INN	763	736	428	69	1,996	1,561	145	159	131	923	1,038	35
<b>E004</b> CORAL SPRINGS ELEMENT	696	508	375	69	1,648	1,129	194	158	167	726	896	26
<b>E005</b> FOREST HILLS ELEMENTAR	849	486	494	77	1,906	1,290	199	262	155	858	1,010	38
<b>E006</b> CORAL SPRINGS MEDICA	479	370	309	51	1,209	906	75	127	101	557	630	22
<b>E007</b> MULLINS PARK SARTORY	742	636	464	61	1,903	1,252	253	259	139	813	1,042	48
<b>E008</b> RAMBLEWOOD ELEMEN	1,088	725	619	113	2,545	1,834	269	258	184	1,118	1,376	51
<b>E009</b> CORAL SPRINGS FIRE ST	605	357	348	55	1,365	803	264	157	141	602	735	28

**Broward  
Supervisor of Elections  
Active Voters by Precinct**

Broward County, FL

Date 7/14/2006  
Time 10:53 A

	<u>Dem</u>	<u>Rep</u>	<u>NPA</u>	<u>Other</u>	<u>Total</u>	<u>White</u>	<u>Black</u>	<u>Hispanic</u>	<u>Other</u>	<u>Male</u>	<u>Female</u>	<u>Other</u>
<b>E010</b> TENNIS CENTER OF CORA	1,041	723	589	73	2,426	1,711	219	266	230	1,080	1,290	56
<b>E011</b> RAMBLEWOOD MIDDLE S	686	537	405	76	1,704	1,237	118	187	162	758	916	30
<b>E012</b> MAPLEWOOD ELEMENT	682	479	367	49	1,577	1,259	64	118	136	737	792	48
<b>E013</b> RAMBLEWOOD MIDDLE S	864	585	465	69	1,983	1,536	161	184	102	934	1,020	29
<b>E014</b> FOREST GLEN MIDDLE S	992	772	607	99	2,470	1,782	218	250	220	1,138	1,277	55
<b>E015</b> MULLINS PARK SARTORY	490	352	273	46	1,161	947	43	84	87	531	611	19
<b>E016</b> CORNERSTONE BAPTIST C	616	360	368	47	1,391	882	161	240	108	578	780	33
<b>E017</b> J P TARAVELLA HIGH SCHO	952	707	535	71	2,265	1,808	103	175	179	1,042	1,198	25
<b>E018</b> PARK SPRINGS ELEMENTA	1,223	1,150	791	117	3,281	2,527	215	224	315	1,568	1,650	63
<b>E019</b> RIVERSIDE ELEMENTARY	637	446	261	47	1,391	1,174	48	72	97	670	699	22
<b>E020</b> CYPRESS HALL AT CYPRE	810	567	396	68	1,841	1,463	111	141	126	841	962	38
<b>E021</b> CORAL PARK ELEMENTAR	732	573	436	60	1,801	1,351	141	160	149	856	904	41
<b>E022</b> MARRIOTT RESORT HOT	1,074	851	695	75	2,695	1,922	224	253	296	1,265	1,372	58
<b>E023</b> CORAL SPRINGS WEST A	409	430	229	32	1,100	950	27	46	77	516	560	24
<b>E024</b> CORAL SPRINGS HIGH SC	455	358	272	33	1,118	710	186	112	110	519	572	27
<b>E025</b> CORAL SPRINGS MEDICA	839	497	409	60	1,805	1,216	148	287	154	728	1,038	39
<b>E026</b> PARK SUMMIT OF CORAL	536	369	254	38	1,197	971	75	85	66	559	622	16
<b>E027</b> LA QUINTA INN	321	321	229	34	905	631	114	62	98	420	463	22
<b>E028</b> CORAL SPRINGS MIDDLE S	1,213	952	630	102	2,897	2,253	165	168	311	1,412	1,436	49
<b>E029</b> COUNTRY HILLS ELEMEN	791	616	457	74	1,938	1,514	122	152	150	881	1,015	42
<b>E030</b> CORAL SPRINGS SOUTHWE	1,346	1,024	827	118	3,315	2,428	216	328	343	1,547	1,718	50
<b>E031</b> CORAL SPRINGS GYMNASI	475	305	267	41	1,088	691	157	128	112	480	589	19
<b>E032</b> EAGLES NEST APARTMENT	550	472	319	38	1,379	1,036	92	101	150	647	702	30
<b>E033</b> MULLINS PARK SARTORY	509	349	200	33	1,091	901	55	77	58	506	569	16
<b>E034</b> CYPRESS HALL AT CYPRE	735	476	410	76	1,697	1,159	175	238	125	726	935	36
<b>E035</b> PARK SUMMIT OF CORAL	749	361	383	40	1,533	1,079	131	204	119	601	899	33
<b>E036</b> SAWGRASS SPRINGS MID	681	272	350	62	1,365	703	295	226	141	569	764	32
<b>E037</b> CORAL SPRINGS HIGH SC	213	217	126	29	585	421	62	51	51	270	297	18
<b>E038</b> CORAL SPRINGS CITY HA	294	90	113	15	512	184	191	67	70	213	275	24
<b>E039</b> MARRIOTT RESORT HOT	528	485	346	47	1,406	1,190	40	74	102	652	724	30
<b>E040</b> PARK RIDGE BAPTIST CH	817	571	510	50	1,948	1,379	153	196	220	899	1,006	43
<b>E041</b> PARK RIDGE BAPTIST CH	654	516	427	53	1,650	1,195	133	168	154	772	854	24

**Broward  
Supervisor of Elections  
Active Voters by Precinct**

Date 7/14/2006  
Time 10:53 A

Broward County, FL

	<u>Dem</u>	<u>Rep</u>	<u>NPA</u>	<u>Other</u>	<u>Total</u>	<u>White</u>	<u>Black</u>	<u>Hispanic</u>	<u>Other</u>	<u>Male</u>	<u>Female</u>	<u>Other</u>
<b>E042</b> MARRIOTT RESORT HOT	100	95	49	18	262	224	13	8	17	114	146	2
<b>E043</b> CORAL SPRINGS CHARTE	374	411	220	44	1,049	829	54	65	101	484	538	27
<b>E044</b> FOREST GLEN MIDDLE S	136	102	95	13	346	231	38	49	28	158	182	6
<b>E045</b> Ramblewood East Condomin	457	159	204	35	855	621	51	130	53	367	477	11
<b>F001</b> WYNMOOR VILLAGE EN	1,022	123	145	31	1,321	1,267	9	11	34	458	846	17
<b>F002</b> COCONUT CREEK COMMU	735	686	432	84	1,937	1,672	84	91	90	910	1,000	27
<b>F003</b> WYNMOOR VILLAGE EN	899	177	160	38	1,274	1,184	11	37	42	466	790	18
<b>F004</b> TOWNSHIP CENTER REC	746	322	267	27	1,362	1,154	47	83	78	528	806	28
<b>F005</b> TOWNSHIP CENTER REC	848	344	326	41	1,559	1,359	50	102	48	640	905	14
<b>F006</b> WYNMOOR VILLAGE EN	1,643	221	216	62	2,142	2,055	10	14	63	738	1,387	17
<b>F007</b> WINSTON PARK ELEMEN	1,405	1,113	834	115	3,467	2,427	402	345	293	1,598	1,820	49
<b>F008</b> COCONUT CREEK COMMU	960	606	519	69	2,154	1,502	302	196	154	912	1,208	34
<b>F009</b> COCONUT CREEK RECRE	729	565	502	64	1,860	1,329	155	182	194	881	951	28
<b>F010</b> WYNMOOR VILLAGE EN	929	104	116	28	1,177	1,109	10	11	47	389	773	15
<b>F011</b> CENTURA PARC HOMEOW	1,024	597	480	66	2,167	1,659	169	202	137	956	1,181	30
<b>F012</b> CITY HALL COUNCIL CHA	935	468	421	81	1,905	1,476	145	180	104	798	1,079	28
<b>F013</b> MONARCH HIGH SCHOOL	642	603	462	67	1,774	1,258	174	197	145	852	893	29
<b>F014</b> PARK SPRINGS PRESBYTE	297	379	227	27	930	775	41	44	70	436	480	14
<b>F015</b> COCONUT CREEK RECRE	1,314	1,035	888	126	3,363	2,568	263	283	249	1,514	1,782	67
<b>F016</b> COCONUT CREEK RECRE	442	292	269	42	1,045	747	115	102	81	482	544	19
<b>F017</b> SABAL PINES PARK	563	311	301	37	1,212	855	132	110	115	500	689	23
<b>G001</b> CORAL BAY CLUBHOUSE	798	421	454	50	1,723	868	385	257	213	793	888	42
<b>G002</b> HOLIDAY SPRINGS VILLA	502	408	343	43	1,296	897	165	107	127	613	655	28
<b>G003</b> ST.VINCENTS CATHOLIC C	500	397	261	34	1,192	906	71	146	69	561	615	16
<b>G004</b> TEMPLE BETH AM	687	464	403	55	1,609	1,167	167	112	163	757	824	28
<b>G005</b> CORAL CAY SPORT CENT	900	548	513	60	2,021	1,520	171	206	124	904	1,082	35
<b>G006</b> PARADISE GARDENS CLU	761	347	228	45	1,381	1,070	115	120	76	589	777	15
<b>G007</b> FIRST PRESBYTERIAN CHU	804	441	387	42	1,674	1,068	287	174	145	749	892	33
<b>G008</b> MARGATE COMMUNITY C	997	579	538	50	2,164	1,550	170	271	173	942	1,187	35
<b>G009</b> ATLANTIC WEST ELEMEN	291	162	140	17	610	374	82	95	59	283	314	13
<b>G010</b> ORIOLE GARDENS PHASE 2	1,047	397	315	42	1,801	1,313	168	200	120	736	1,036	29
<b>G011</b> ATLANTIC BAPTIST CHUR	1,123	527	483	70	2,203	1,580	224	261	138	918	1,246	39

**Broward  
Supervisor of Elections  
Active Voters by Precinct**

Date 7/14/2006  
Time 10:53 A

Broward County, FL

	<u>Dem</u>	<u>Rep</u>	<u>NPA</u>	<u>Other</u>	<u>Total</u>	<u>White</u>	<u>Black</u>	<u>Hispanic</u>	<u>Other</u>	<u>Male</u>	<u>Female</u>	<u>Other</u>
<b>G012</b> AZTEC ESTATES MOBILE P	900	464	432	61	1,857	1,179	351	185	142	864	964	29
<b>G013</b> AZTEC ESTATES MOBILE P	435	144	168	22	769	291	231	161	86	355	396	18
<b>G014</b> OAKLAND HILLS SOCIAL C	581	232	262	33	1,108	594	297	98	119	511	566	31
<b>G015</b> COKESBURY UNITED ME	909	615	407	61	1,992	1,619	98	171	104	887	1,087	18
<b>G016</b> CORAL GATE CONDOMINI	1,031	604	492	71	2,198	1,648	172	217	161	940	1,226	32
<b>G017</b> ORIOLE GARDENS PHASE 1	1,049	326	271	51	1,697	1,326	100	177	94	639	1,042	16
<b>G018</b> ATLANTIC WEST ELEMEN	404	180	197	30	811	363	277	79	92	383	415	13
<b>G020</b> MARGATE MIDDLE SCH	403	221	252	28	904	573	138	102	91	423	469	12
<b>G021</b> ORIOLE GOLF & TENNIS P	1,404	400	318	61	2,183	1,794	85	183	121	820	1,343	20
<b>G022</b> OAKLAND HILLS SOCIAL C	65	13	31	2	111	42	39	20	10	45	60	6
<b>G023</b> HOLIDAY SPRINGS VILLA	1,082	523	392	72	2,069	1,642	154	146	127	838	1,208	23
<b>G024</b> ORIOLE GARDENS PHASE 1	137	68	80	10	295	160	52	48	35	149	140	6
<b>H001</b> MUNICIPAL COMPLEX N. L	870	268	357	43	1,538	592	601	185	160	686	822	30
<b>H002</b> WILLIAM E SLAUGHTER B	1,079	256	445	38	1,818	479	869	257	213	767	1,012	39
<b>H003</b> SILVER LAKES MIDDLE SC	1,167	305	432	57	1,961	775	821	225	140	804	1,112	45
<b>H004</b> MORROW ELEMENTARY S	585	225	302	47	1,159	537	328	161	133	520	604	35
<b>H005</b> SAMUEL MILLER SENIOR	1,042	287	448	43	1,820	578	816	158	268	746	1,020	54
<b>H006</b> OAKBROOK CONDOS CL	845	257	271	32	1,405	729	425	153	98	594	788	23
<b>H007</b> POMPANO PARK COMMUN	1,021	283	468	47	1,819	588	792	231	208	794	977	48
<b>H008</b> NORTH LAUDERDALE FI	813	258	278	52	1,401	714	393	197	97	564	817	20
<b>H009</b> NORTH LAUDERDALE TE	38	18	18	0	74	29	18	20	7	29	43	2
<b>H010</b> BILL WEINMAN N. LAUDE	812	307	358	54	1,531	746	419	215	151	699	806	26
<b>H011</b> NORTH LAUDERDALE TE	229	133	113	23	498	377	63	30	28	240	246	12
<b>H012</b> BROADVIEW ELEMENTA	885	395	450	38	1,768	767	362	438	201	774	957	37
<b>H013</b> POMPANO PARK COMMUN	266	118	147	25	556	287	84	132	53	279	268	9
<b>J001</b> WESTWOOD 17 CLUBHO	252	153	135	17	557	386	62	71	38	262	284	11
<b>J002</b> FORSYTHE COLONY SEC	882	348	285	49	1,564	1,100	211	163	90	646	904	14
<b>J003</b> WESTWOOD 24 CLUBHO	742	353	408	65	1,568	1,104	130	219	115	660	883	25
<b>J004</b> WESTWOOD 22 CLUBHO	908	415	283	37	1,643	1,308	110	141	84	722	899	22
<b>J005</b> VANGUARD VILLAGE CL	852	441	444	72	1,809	1,201	228	241	139	791	995	23
<b>J006</b> FAIRWAYS OF TAMARAC A	1,088	339	401	53	1,881	1,246	216	302	117	717	1,127	37
<b>J007</b> LIME BAY RECREATION C	583	107	125	24	839	659	40	97	43	314	517	8

**Broward  
Supervisor of Elections  
Active Voters by Precinct**

Date 7/14/2006  
Time 10:53 A

Broward County, FL

	<u>Dem</u>	<u>Rep</u>	<u>NPA</u>	<u>Other</u>	<u>Total</u>	<u>White</u>	<u>Black</u>	<u>Hispanic</u>	<u>Other</u>	<u>Male</u>	<u>Female</u>	<u>Other</u>
<b>J008</b> BERMUDA CLUB CLUBH	441	168	171	24	804	414	242	87	61	334	463	7
<b>J009</b> MAINLANDS SECTION 8 C	244	146	70	13	473	340	48	49	36	181	285	7
<b>J010</b> FAIR HAVEN CLUBHOUSE	897	336	305	45	1,583	1,108	171	219	85	621	949	13
<b>J011</b> TAMARAC LAKES SOUTH C	406	286	210	43	945	721	75	96	53	427	504	14
<b>J012</b> WESTWOOD 17 CLUBHO	871	471	478	65	1,885	1,206	199	330	150	866	978	41
<b>J013</b> KINGS POINT CLUBHOUS	2,143	453	478	95	3,169	2,557	221	184	207	1,187	1,943	39
<b>J014</b> LAKES OF CARRIAGE HI	1,029	313	261	57	1,660	1,144	289	140	87	685	958	17
<b>J015</b> MAINLANDS 1 & 2 CLUBH	897	494	241	57	1,689	1,183	220	169	117	703	964	22
<b>J016</b> WOODLANDS SECTION 5 C	735	337	230	42	1,344	1,119	110	52	63	590	738	16
<b>J017</b> TAMARAC LAKES SECTI	137	81	64	13	295	217	17	48	13	133	160	2
<b>J018</b> SANDS POINT CONDO CL	413	109	117	12	651	469	56	97	29	259	387	5
<b>J019</b> ROYAL ORDER OF MOOS	809	242	313	47	1,411	510	581	173	147	552	828	31
<b>J020</b> CITY OF TAMARAC RECRE	1,018	369	380	73	1,840	1,448	133	152	107	785	1,036	19
<b>J021</b> ACTIVE SENIOR LIVING R	1,362	598	526	95	2,581	1,856	262	282	181	1,109	1,445	27
<b>J022</b> KINGS POINT CLUBHOUS	912	170	157	28	1,267	1,136	19	38	74	437	805	25
<b>J023</b> MAINLANDS 6 CLUBHOU	381	213	101	38	733	532	75	80	46	306	416	11
<b>J024</b> TAMARAC LAKES SOUTH C	294	51	116	11	472	100	244	86	42	199	259	14
<b>J025</b> CITY OF TAMARAC RECRE	1,285	484	504	76	2,349	1,898	129	185	137	1,015	1,309	25
<b>J026</b> KINGS POINT CLUBHOUS	1,379	175	202	66	1,822	1,655	46	30	91	679	1,124	19
<b>J027</b> WESTWOOD 23 CLUB HO	668	309	285	50	1,312	944	121	174	73	589	705	18
<b>J028</b> WESTWOOD 17 CLUBHO	312	135	154	18	619	414	74	85	46	253	356	10
<b>J029</b> WOODLANDS SECTION 5 C	3	0	0	0	3	3	0	0	0	1	2	0
<b>J030</b> KINGS POINT CLUBHOUS	1,369	100	134	30	1,633	1,568	13	15	37	609	1,016	8
<b>J031</b> BERMUDA CLUB CLUBH	663	182	144	27	1,016	761	75	119	61	387	615	14
<b>K001</b> LAUDERDALE LAKES MI	915	97	191	19	1,222	110	1,004	21	87	497	701	24
<b>K002</b> MERRELL UNITED METH	927	90	175	19	1,211	131	950	25	105	520	666	25
<b>K003</b> LAUDERDALE LAKES MI	0	0	0	0	0	0	0	0	0	0	0	0
<b>K004</b> OAKLAND ESTATES SOC	977	113	203	21	1,314	185	970	28	131	508	780	26
<b>K005</b> OAKLAND ESTATES SOC	657	106	129	21	913	360	472	17	64	357	541	15
<b>K006</b> MERRELL UNITED METH	1,158	142	234	38	1,572	291	1,102	32	147	690	844	38
<b>K007</b> LAUDERDALE LAKES MU	735	67	172	18	992	94	768	37	93	379	583	30
<b>K009</b> HAWAIIAN GARDENS PH	407	80	100	20	607	366	141	46	54	236	361	10

**Broward  
Supervisor of Elections  
Active Voters by Precinct**

Date 7/14/2006  
Time 10:53 A

Broward County, FL

	<u>Dem</u>	<u>Rep</u>	<u>NPA</u>	<u>Other</u>	<u>Total</u>	<u>White</u>	<u>Black</u>	<u>Hispanic</u>	<u>Other</u>	<u>Male</u>	<u>Female</u>	<u>Other</u>
<b>K010</b> LAUDERDALE LAKES CO	947	92	140	18	1,197	159	908	46	84	485	684	28
<b>K011</b> LAUDERDALE LAKES CO	1,147	76	191	11	1,425	50	1,257	14	104	497	899	29
<b>K012</b> CYPRESS CHASE PHASE A	1,047	128	273	25	1,473	445	818	91	119	571	877	25
<b>K013</b> HAWAIIAN GARDENS PH	755	105	213	25	1,098	380	552	65	101	412	659	27
<b>K014</b> LAUDERDALE OAKS OAK	484	85	104	21	694	290	309	46	49	265	426	3
<b>K015</b> SOMERSET CONDOMINIUM	1,161	166	240	33	1,600	396	993	65	146	595	969	36
<b>L001</b> VETERANS PARK	609	232	242	37	1,120	659	215	141	105	486	616	18
<b>L002</b> INVERRARY ASSOCIATION	861	141	263	38	1,303	624	444	110	125	486	788	29
<b>L003</b> INTERNATIONAL VILLAGE	869	191	226	57	1,343	919	256	73	95	550	774	19
<b>L004</b> CASTLE HILL ELEMENTARY	888	71	163	14	1,136	87	930	25	94	463	651	22
<b>L005</b> CASTLE GARDEN RECREATION	803	93	137	28	1,061	299	650	31	81	416	631	14
<b>L006</b> LAUDERHILL CITY HALL M	803	61	170	16	1,050	112	820	31	87	384	642	24
<b>L007</b> LAUDERHILL CITY HALL M	1,319	127	300	22	1,768	225	1,341	49	153	647	1,077	44
<b>L008</b> LAUDERHILL MIDDLE SCHOOL	1,311	103	271	24	1,709	172	1,358	36	143	611	1,048	50
<b>L009</b> SADKIN COMMUNITY CENTER	1,182	135	250	36	1,603	320	1,085	56	142	636	933	34
<b>L010</b> VETERANS PARK	565	131	191	31	918	314	470	53	81	399	501	18
<b>L011</b> SADKIN COMMUNITY CENTER	698	35	113	15	861	34	769	9	49	367	476	18
<b>L012</b> PAUL TURNER ELEMENTARY	1,204	104	201	18	1,527	97	1,284	40	106	645	852	30
<b>L013</b> LAUDERHILL CITY HALL M	775	46	165	13	999	50	836	22	91	389	585	25
<b>L014</b> INVERRARY HOTEL	698	237	153	32	1,120	779	214	34	93	415	688	17
<b>L015</b> ENVIRON CULTURAL CENTER	1,475	304	337	79	2,195	1,288	604	158	145	883	1,289	23
<b>L016</b> INTERNATIONAL VILLAGE	1,146	288	338	55	1,827	941	605	147	134	709	1,095	23
<b>L017</b> INVERRARY HOTEL	719	113	235	31	1,098	269	648	97	84	419	648	31
<b>L018</b> ROYAL PALM ELEMENTARY	781	78	181	8	1,048	82	831	34	101	411	618	19
<b>L019</b> VETERANS PARK	681	232	329	53	1,295	713	345	113	124	589	675	31
<b>L020</b> HERON LANDING APARTMENT	562	208	219	32	1,021	512	327	92	90	461	547	13
<b>L021</b> VETERANS PARK	455	146	139	18	758	362	273	44	79	362	385	11
<b>L022</b> INVERRARY HOTEL	1,399	252	362	56	2,069	557	1,266	67	179	926	1,105	38
<b>L024</b> INVERRARY HOTEL	781	53	183	17	1,034	73	823	34	104	323	678	33
<b>L025</b> Golden Heights Church	1,192	37	138	8	1,375	12	1,292	0	71	552	798	25
<b>L026</b> Larkdale Elementary School	824	19	84	7	934	11	883	2	38	364	557	13
<b>L027</b> St. George Community Center	1,334	58	155	28	1,575	21	1,469	7	78	666	882	27

**Broward  
Supervisor of Elections  
Active Voters by Precinct**

Date 7/14/2006  
Time 10:53 A

Broward County, FL

	<u>Dem</u>	<u>Rep</u>	<u>NPA</u>	<u>Other</u>	<u>Total</u>	<u>White</u>	<u>Black</u>	<u>Hispanic</u>	<u>Other</u>	<u>Male</u>	<u>Female</u>	<u>Other</u>
<b>M00</b> SUNRISE ATHLETIC COMP	905	490	485	63	1,943	1,351	191	268	133	898	1,017	28
<b>M00</b> ROARKE HALL COMMUNIT	916	119	262	26	1,323	253	890	59	121	523	770	30
<b>M00</b> ROARKE HALL COMMUNIT	848	81	197	24	1,150	137	873	29	111	429	696	25
<b>M00</b> WATERBRIDGE PROJECT R	956	183	274	39	1,452	451	725	128	148	616	798	38
<b>M00</b> SUNSET STRIP BRANCH L	549	96	148	19	812	230	425	78	79	340	457	15
<b>M00</b> VILLAGE CIVIC CENTER	720	175	243	44	1,182	400	535	116	131	500	661	21
<b>M00</b> ARAGON CONDOMINIUM R	745	293	230	52	1,320	805	276	155	84	572	734	14
<b>M00</b> SUNRISE/DAN PEARL COU	419	228	217	24	888	514	161	112	101	406	462	20
<b>M00</b> SUNRISE LAKES PHASE 1 R	851	186	172	42	1,251	821	140	207	83	478	754	19
<b>M01</b> SUNRISE LAKES PHASE 2 A	718	177	163	22	1,080	685	99	231	65	392	677	11
<b>M01</b> SAINT BERNARD CATHOLI	517	227	214	25	983	511	221	154	97	441	524	18
<b>M01</b> SUNRISE FIRE STATION # 5	538	219	251	33	1,041	602	191	147	101	494	531	16
<b>M01</b> SUNRISE LAKES PHASE 3 S	736	108	79	15	938	758	34	107	39	357	574	7
<b>M01</b> SAINT BERNARD CATHOLI	500	200	233	32	965	566	171	154	74	443	511	11
<b>M01</b> NOB HILL SOCCER FIELD P	876	469	367	64	1,776	1,257	181	198	140	848	892	36
<b>M01</b> SUNRISE GAS ADMIN CNT	857	267	317	63	1,504	831	312	217	144	561	905	38
<b>M01</b> SUNRISE ATHLETIC COMP	1,088	614	489	60	2,251	1,512	314	248	177	1,022	1,187	42
<b>M01</b> AARON & FRANCES LEVY	958	384	486	54	1,882	929	391	319	243	807	1,036	39
<b>M01</b> SUNRISE LAKES PHASE 3 S	373	81	65	13	532	439	10	60	23	197	329	6
<b>M02</b> SUNRISE LAKES PHASE 3 S	648	100	76	12	836	739	21	47	29	292	536	8
<b>M02</b> SUNRISE LAKES PHASE 3 S	1,129	254	251	53	1,687	1,256	154	171	106	656	1,007	24
<b>M02</b> NOB HILL SOCCER FIELD P	818	362	374	66	1,620	975	321	177	147	728	860	32
<b>M02</b> WELLEBY PASSIVE PARK	919	398	445	59	1,821	1,009	357	296	159	785	1,001	35
<b>M02</b> SUMMERFIELD RECREAT	313	76	115	14	518	229	132	107	50	218	288	12
<b>M02</b> SUNRISE LAKES PHASE 4 S	886	207	162	26	1,281	1,001	69	140	71	448	819	14
<b>M02</b> SUNRISE UTILITIES CONF	248	164	143	12	567	301	109	82	75	275	281	11
<b>M02</b> SUNRISE LAKES PHASE 4 S	1,959	300	249	85	2,593	2,329	75	112	77	982	1,597	14
<b>M02</b> THE WESTCHESTER ASSI	824	313	320	54	1,511	918	242	201	150	603	874	34
<b>M02</b> NEW RIVER CIVIC CENTE	712	651	408	56	1,827	1,314	69	308	136	847	943	37
<b>M03</b> WEST PINE MIDDLE SCH	1,004	433	493	77	2,007	1,182	403	230	192	869	1,105	33
<b>M03</b> NEW RIVER CIVIC CENTE	440	329	239	35	1,043	696	46	234	67	485	540	18
<b>M03</b> WELLEBY ELEMENTARY S	451	256	201	29	937	631	130	83	93	435	488	14



**Broward  
Supervisor of Elections  
Active Voters by Precinct**

Broward County, FL

Date 7/14/2006

Time 10:53 A

	<u>Dem</u>	<u>Rep</u>	<u>NPA</u>	<u>Other</u>	<u>Total</u>	<u>White</u>	<u>Black</u>	<u>Hispanic</u>	<u>Other</u>	<u>Male</u>	<u>Female</u>	<u>Other</u>
<b>M03</b> WEST PINE MIDDLE SCH	704	325	353	40	1,422	726	320	221	155	617	777	28
<b>M03</b> SUNRISE DAN PEARL COU	812	427	349	59	1,647	1,206	147	191	103	803	824	20
<b>M03</b> FLAMINGO PARK MEETIN	732	534	407	55	1,728	1,136	162	287	143	816	877	35
<b>M03</b> FLAMINGO PARK MEETIN	654	437	350	68	1,509	914	213	254	128	714	775	20
<b>M03</b> FLAMINGO PARK MEETIN	110	70	67	17	264	176	27	36	25	132	126	6
<b>M04</b> WELLEBY PASSIVE PARK	403	164	198	24	789	398	180	151	60	333	442	14
<b>M04</b> VILLAGE ELEMENTARY S	436	106	160	29	731	207	372	79	73	350	365	16
<b>M04</b> SUNRISE GAS ADMIN CEN	621	231	334	44	1,230	604	273	248	105	565	645	20
<b>N001</b> PLANTATION FORD INC. A	1,259	250	371	46	1,926	445	1,144	132	205	817	1,067	42
<b>N002</b> SINAI S.D.A. CHURCH	1,036	197	278	35	1,546	306	977	90	173	675	838	33
<b>N003</b> SUNVIEW COMMUNITY C	477	396	214	36	1,123	806	100	130	87	527	580	16
<b>N004</b> PLANTATION 7TH DAY AD	908	796	510	88	2,302	1,718	146	277	161	1,074	1,187	41
<b>N005</b> DEICKE AUDITORIUM	390	370	149	30	939	732	102	41	64	456	470	13
<b>N006</b> SOUTH PLANTATION HIG	346	217	149	23	735	473	114	66	82	347	375	13
<b>N007</b> SOUTH PLANTATION HIG	668	790	362	73	1,893	1,557	101	124	111	938	929	26
<b>N008</b> PLANTATION PRESBYTER	715	679	308	51	1,753	1,400	135	114	104	798	939	16
<b>N009</b> DEICKE AUDITORIUM	824	497	289	46	1,656	1,229	165	175	87	638	1,000	18
<b>N010</b> PLANTATION FIRE STATI	822	506	343	71	1,742	1,264	170	164	144	794	926	22
<b>N011</b> TROPICAL ELEMENTARY S	767	534	277	66	1,644	1,286	147	96	115	797	825	22
<b>N012</b> EL DORADO ESTATES COM	541	635	245	49	1,470	1,264	74	59	73	719	745	6
<b>N013</b> LAKES OF NEWPORT CLU	747	401	342	61	1,551	921	310	204	116	669	860	22
<b>N014</b> PLANTATION HIGH SCHO	620	375	206	33	1,234	825	216	97	96	549	665	20
<b>N015</b> OMEGA RECREATION CE	1,185	456	458	62	2,161	1,272	421	271	197	900	1,214	47
<b>N016</b> LAUDERDALE WEST REC F	834	335	288	70	1,527	1,074	184	153	116	592	911	24
<b>N017</b> VOLUNTEER PARK COMM	721	803	387	64	1,975	1,485	155	165	170	929	1,015	31
<b>N018</b> TEMPLE KOL - AMI	707	404	338	49	1,498	1,084	169	152	93	660	807	31
<b>N019</b> LAUDERDALE WEST REC F	616	143	78	25	862	793	15	23	31	284	569	9
<b>N020</b> PLANTATION CENTRAL P	940	478	487	89	1,994	1,302	261	291	140	866	1,098	30
<b>N021</b> JIM WARD COMMUNITY C	401	328	178	29	936	710	102	66	58	443	483	10
<b>N022</b> PLANTATION HIGH SCHO	130	72	68	15	285	188	44	33	20	127	154	4
<b>N023</b> PLANTATION PARK ELEM	885	766	331	81	2,063	1,641	187	115	120	994	1,038	31
<b>N024</b> PLANTATION 7TH DAY A	569	497	292	43	1,401	1,098	94	112	97	669	707	25

**Broward  
Supervisor of Elections  
Active Voters by Precinct**

Broward County, FL

Date 7/14/2006  
Time 10:53 A

	<u>Dem</u>	<u>Rep</u>	<u>NPA</u>	<u>Other</u>	<u>Total</u>	<u>White</u>	<u>Black</u>	<u>Hispanic</u>	<u>Other</u>	<u>Male</u>	<u>Female</u>	<u>Other</u>
<b>N026</b> LAUDERDALE WEST REC F	954	303	221	37	1,515	1,314	53	81	67	625	873	17
<b>N027</b> WEST REGIONAL BRANC	1,023	546	440	80	2,089	1,596	149	193	151	910	1,146	33
<b>N028</b> VOLUNTEER PARK COMM	761	499	362	53	1,675	1,221	182	152	120	787	860	28
<b>N029</b> CENTRAL PARK ELEMEN	944	551	332	69	1,896	1,573	117	97	109	918	957	21
<b>N030</b> BRIDGEWATER HOMEOWN	1,145	652	480	77	2,354	1,838	149	196	171	1,051	1,263	40
<b>N031</b> WEST REGIONAL BRANC	1,030	591	541	105	2,267	1,621	226	269	151	984	1,246	37
<b>N033</b> PLANTATION FORD INC A	4	1	0	0	5	4	1	0	0	4	1	0
<b>N034</b> ST GREGORY'S CATHOLIC	172	175	53	12	412	376	12	8	16	192	216	4
<b>N035</b> SUNVIEW COMMUNITY C	58	25	20	1	104	57	22	7	18	48	55	1
<b>N036</b> PLANTATION CENTRAL P	675	434	280	57	1,446	1,212	57	81	96	676	746	24
<b>N037</b> PLANTATION BAPTIST CH	472	378	201	43	1,094	796	130	72	96	543	534	17
<b>N038</b> COVENANT VILLAGE OF F	468	297	210	33	1,008	761	61	95	91	467	527	14
<b>N039</b> COVENANT VILLAGE OF F	769	694	334	78	1,875	1,520	132	118	105	698	1,158	19
<b>N040</b> DEICKE AUDITORIUM	223	138	117	17	495	353	44	67	31	181	306	8
<b>N041</b> JIM WARD COMMUNITY C	2	0	0	1	3	2	0	0	1	2	1	0
<b>N042</b> PLANTATION CENTRAL P	616	392	272	60	1,340	1,036	71	124	109	603	712	25
<b>N043</b> SOUTH PLANTATION HIG	31	18	22	3	74	54	3	14	3	36	38	0
<b>P001</b> COVENANT PRESBYTERI	610	257	186	42	1,095	895	62	57	81	695	374	26
<b>P002</b> ST. CLEMENT'S SCHOOL	93	43	46	7	189	140	21	8	20	118	67	4
<b>P003</b> CITY HALL COUNCIL ROO	516	240	163	45	964	857	18	48	41	613	339	12
<b>P004</b> ST. CLEMENTS SCHOOL	918	477	309	102	1,806	1,456	133	103	114	1,090	680	36
<b>P005</b> WILTON MANORS ELEME	798	302	243	80	1,423	1,235	36	66	86	863	532	28
<b>P006</b> FIRST CHRISTIAN CHURC	399	320	151	53	923	841	15	27	40	509	404	10
<b>P007</b> MANOR PINES CONVALES	376	292	96	45	809	746	7	26	30	406	389	14
<b>P008</b> MANOR PINES CONVALES	0	1	2	1	4	3	0	0	1	1	2	1
<b>P009</b> ST. CLEMENT'S SCHOOL	170	46	32	8	256	149	83	11	13	148	100	8
<b>Q010</b> HILLSBORO BEACH TOW	478	850	368	79	1,775	1,654	6	45	70	805	953	17
<b>Q020</b> SEA RANCH LAKES BEAC	66	252	37	20	375	349	0	10	16	184	186	5
<b>Q030</b> JARVIS HALL COMMISSIO	675	809	358	117	1,959	1,790	23	53	93	987	948	24
<b>Q031</b> ASSUMPTION CATHOLIC C	305	508	196	53	1,062	987	5	23	47	506	544	12
<b>Q032</b> ASSUMPTION CATHOLIC C	278	402	200	48	928	848	8	40	32	409	507	12
<b>Q033</b> JARVIS HALL COMMISSIO	235	418	175	33	861	812	1	26	22	383	470	8

**Broward  
Supervisor of Elections  
Active Voters by Precinct**

Broward County, FL

Date 7/14/2006

Time 10:53 A

	<u>Dem</u>	<u>Rep</u>	<u>NPA</u>	<u>Other</u>	<u>Total</u>	<u>White</u>	<u>Black</u>	<u>Hispanic</u>	<u>Other</u>	<u>Male</u>	<u>Female</u>	<u>Other</u>
Q040 WEST GLADES MIDDLE S	955	982	638	81	2,656	2,185	90	146	235	1,300	1,309	47
Q041 RIVERGLADES ELEMENTA	1,022	711	541	67	2,341	1,898	98	144	201	1,084	1,217	40
Q042 CYPRESS HEAD CLUBHOUS	505	604	300	45	1,454	1,297	18	53	86	687	742	25
Q043 PARKLAND LIBRARY	559	732	453	57	1,801	1,456	76	94	175	886	889	26
Q044 PARK TRAILS ELEMENTAR	746	744	523	68	2,081	1,632	135	142	172	1,002	1,034	45
Q045 PARKLAND OLD CITY HA	403	432	263	55	1,153	980	33	49	91	559	569	25
Q046 ASTON GARDENS LIVING F	635	538	298	44	1,515	1,268	52	77	118	671	813	31
Q050 PEMBROKE PARK CENTE	877	109	261	22	1,269	286	730	128	125	428	791	50
Q051 RAYMOND OGELSBY PR	170	83	57	14	324	161	44	82	37	160	159	5
Q052 RAYMOND OGELSBY PR	211	111	62	13	397	333	7	41	16	181	206	10
Q060 EAGLE POINT ELEMENTAR	526	447	393	52	1,418	910	48	340	120	660	731	27
Q061 EAGLE POINT ELEMENTAR	742	694	556	72	2,064	1,352	99	432	181	979	1,053	32
Q062 SAINT PAUL LUTHERAN C	1,002	866	607	94	2,569	1,813	79	443	234	1,213	1,311	45
Q063 VACATION VILLAGE SOC	728	373	402	52	1,555	800	59	564	132	633	893	29
Q064 VACATION VILLAGE SOC	391	298	266	59	1,014	597	64	258	95	449	547	18
Q065 TOWN CENTER CLUB	694	577	436	64	1,771	1,197	52	376	146	822	923	26
Q066 TOWN CENTER CLUB	682	370	271	42	1,365	981	33	269	82	588	759	18
Q067 WESTON COMMUNITY C	386	361	387	34	1,168	671	66	286	145	544	599	25
Q068 WESTON FIRE STATION # 6	552	661	504	53	1,770	997	104	482	187	860	860	50
Q069 WESTON COMMUNITY C	371	321	310	40	1,042	573	56	313	100	477	545	20
Q070 EVERGLADES ELEMENTA	634	748	389	67	1,838	1,520	25	173	120	889	930	19
Q071 WESTON COMMUNITY C	752	883	537	81	2,253	1,688	61	297	207	1,076	1,138	39
Q072 WESTON B.S.O. SUBSTAT	675	678	410	70	1,833	1,204	99	344	186	850	955	28
Q073 FALCON COVE MIDDLE S	579	647	464	79	1,769	1,046	113	423	187	855	879	35
Q074 WESTON FIRE STATION # 5	819	735	593	103	2,250	1,378	130	523	219	1,034	1,167	49
Q075 WESTON REGIONAL HEA	356	310	183	27	876	649	33	125	69	415	449	12
Q076 WESTON REGIONAL HEA	691	675	416	100	1,882	1,413	48	301	120	882	968	32
Q077 SAINT PAUL LUTHERAN C	443	461	243	50	1,197	914	25	173	85	553	622	22
Q078 TEQUESTA TRACE MIDDL	801	844	480	91	2,216	1,651	92	300	173	1,059	1,123	34
Q080 LAKE FOREST RECREATI	689	251	249	40	1,229	555	286	295	93	539	666	24
Q081 LAKE FOREST RECREATI	812	327	322	38	1,499	686	305	399	109	679	790	30
Q082 MC TYRE PARK COMMUNIT	896	308	327	45	1,576	560	425	449	142	694	862	20

**Broward  
Supervisor of Elections  
Active Voters by Precinct**

Date 7/14/2006  
Time 10:53 A

Broward County, FL

	<u>Dem</u>	<u>Rep</u>	<u>NPA</u>	<u>Other</u>	<u>Total</u>	<u>White</u>	<u>Black</u>	<u>Hispanic</u>	<u>Other</u>	<u>Male</u>	<u>Female</u>	<u>Other</u>
<b>Q083</b> BROWARD COUNTY FIRE S	1,401	83	213	19	1,716	95	1,464	63	94	710	974	32
<b>Q084</b> MARY SAUNDERS PARK	1,595	73	199	20	1,887	20	1,755	25	87	771	1,091	25
<b>Q090</b> NEW HORIZON UNITED M	410	496	214	40	1,160	850	53	175	82	547	589	24
<b>Q091</b> NEW HORIZON UNITED M	60	112	41	5	218	163	4	35	16	106	110	2
<b>Q092</b> CHRIST COVENENT CHUR	574	679	292	48	1,593	1,140	50	275	128	780	787	26
<b>Q093</b> WEST BROWARD COMMUN	93	96	49	5	243	183	15	33	12	129	111	3
<b>Q094</b> CHRIST COVENENT CHUR	616	788	259	44	1,707	1,216	43	318	130	829	841	37
<b>R001</b> CORAL RIDGE PRESBYTER	649	961	429	121	2,160	1,934	33	84	109	1,062	1,072	26
<b>R002</b> IMPERIAL POINT HOSPIT	432	604	241	65	1,342	1,211	13	61	57	617	709	16
<b>R003</b> AGAPE INTERNATIONAL C	27	46	21	5	99	67	5	18	9	56	43	0
<b>R004</b> FORT LAUDERDALE FIRE S	398	596	224	57	1,275	1,164	8	46	57	604	652	19
<b>R005</b> GALT OCEAN MILE COUNT	830	886	425	176	2,317	2,101	17	86	113	1,073	1,211	33
<b>R006</b> GALT TOWERS CONDOMI	448	461	217	80	1,206	1,103	8	41	54	565	627	14
<b>R007</b> FLORANADA ELEMENTA	393	433	179	56	1,061	903	32	67	59	553	488	20
<b>R008</b> FLORANADA ELEMENTA	431	587	195	53	1,266	1,147	17	50	52	611	640	15
<b>R009</b> CARDINAL GIBBONS HIG	419	578	243	59	1,299	1,197	16	29	57	628	657	14
<b>R010</b> IMPERIAL POINT HOSPIT	409	536	228	66	1,239	1,099	25	50	65	622	597	20
<b>R011</b> CORAL RIDGE PRESBYTER	482	586	255	67	1,390	1,186	38	84	82	668	704	18
<b>R012</b> CHRIST CHURCH UNITED M	416	572	192	47	1,227	1,116	22	47	42	575	638	14
<b>R013</b> FLORANADA ELEMENTA	477	594	210	59	1,340	1,228	13	47	52	668	661	11
<b>R014</b> AGAPE INTERNATIONAL C	29	33	38	7	107	73	3	20	11	56	47	4
<b>R015</b> CITY OF FT LAUDERDALE	515	482	182	90	1,269	1,190	10	24	45	628	621	20
<b>R016</b> CORAL RIDGE MALL NOR	534	903	330	99	1,866	1,684	19	70	93	1,002	834	30
<b>R017</b> CITY OF FT LAUDERDALE	188	269	122	33	612	542	10	15	45	306	294	12
<b>R018</b> PLUMBERS LOCAL UNIO	73	37	51	14	175	124	14	25	12	100	72	3
<b>R020</b> FIRST CONGREGATIONAL	677	930	314	85	2,006	1,835	25	70	76	1,045	934	27
<b>R021</b> ST PIUS X CATHOLIC CHUR	384	480	243	77	1,184	1,052	20	58	54	621	546	17
<b>R022</b> GALLERIA MALL COMMUN	666	550	323	123	1,662	1,436	53	59	114	955	675	32
<b>R023</b> Mroone Chevrolet Auto Deal	957	1,212	484	159	2,812	2,571	26	94	121	1,460	1,305	47
<b>R024</b> MAROONE CHEVROLET A	109	105	35	14	263	235	3	11	14	152	103	8
<b>R025</b> SECOND PRESBYTERIAN C	56	94	17	6	173	163	0	2	8	92	80	1
<b>R026</b> SUNRISE MIDDLE SCHOO	641	338	220	78	1,277	1,116	27	58	76	743	514	20

**Broward  
Supervisor of Elections  
Active Voters by Precinct**

Date 7/14/2006  
Time 10:53 A

Broward County, FL

	<u>Dem</u>	<u>Rep</u>	<u>NPA</u>	<u>Other</u>	<u>Total</u>	<u>White</u>	<u>Black</u>	<u>Hispanic</u>	<u>Other</u>	<u>Male</u>	<u>Female</u>	<u>Other</u>
<b>R027</b> HOLIDAY PARK SOCIAL C	734	325	304	84	1,447	1,112	137	87	111	852	565	30
<b>R028</b> GATEWAY TERRACE COM	484	249	175	57	965	802	42	51	70	513	436	16
<b>R029</b> FT LAUDERDALE BRANC	328	178	154	41	701	608	24	40	29	405	278	18
<b>R030</b> ALL SAINTS EPISCOPAL C	24	25	8	4	61	59	0	0	2	36	23	2
<b>R031</b> GAY AND LESBIAN COMM	709	188	211	62	1,170	910	130	58	72	773	373	24
<b>R032</b> GAY AND LESBIAN COMM	916	99	171	31	1,217	311	769	45	92	630	566	21
<b>R033</b> WARFIELD PARK RECREA	650	36	101	6	793	14	713	3	63	306	461	26
<b>R034</b> LAUDERDALE MANORS E	987	62	124	12	1,185	73	1,029	11	72	489	682	14
<b>R035</b> LAUDERDALE MANORS C	1,511	124	227	33	1,895	203	1,517	59	116	851	997	47
<b>R036</b> LAUDERDALE MANORS C	1,571	94	215	19	1,899	84	1,693	22	100	774	1,086	39
<b>R037</b> FIRST CHURCH OF GOD	1,358	191	317	60	1,926	603	1,041	96	186	969	901	56
<b>R038</b> DILLARD ELEMENTARY S	1,823	81	171	23	2,098	25	1,977	6	90	795	1,279	24
<b>R039</b> YMCA L.A. LEE BRANCH A	1,489	91	224	33	1,837	119	1,588	13	117	769	1,031	37
<b>R040</b> FRANKLIN PARK	1,400	68	183	15	1,666	26	1,524	12	104	629	1,004	33
<b>R041</b> STRANAHAN HIGH SCHO	874	154	208	37	1,273	528	588	72	85	618	631	24
<b>R043</b> TRINITY LUTHERAN CHUR	486	420	278	83	1,267	1,106	42	57	62	729	514	24
<b>R044</b> SALVATION ARMY CENT	546	170	201	47	964	535	304	63	62	528	415	21
<b>R045</b> Warfield Park Recreation Cen	1,802	176	315	48	2,341	426	1,705	66	144	1,023	1,267	51
<b>R047</b> ALL SAINTS EPISCOPAL C	19	29	7	1	56	53	1	0	2	31	23	2
<b>R048</b> VIRGINIA YOUNG ELEMEN	1,070	710	513	150	2,443	2,131	53	123	136	1,336	1,061	46
<b>R049</b> FIRST PRESBYTERIAN CHU	426	416	207	79	1,128	1,014	22	38	54	636	475	17
<b>R050</b> HALL OF FAME POOL	375	709	254	73	1,411	1,284	16	39	72	759	637	15
<b>R051</b> FIRST PRESBYTERIAN CHU	450	713	211	92	1,466	1,378	10	32	46	741	703	22
<b>R052</b> SAINT SEBASTIAN CHURC	307	653	214	69	1,243	1,148	9	25	61	633	594	16
<b>R053</b> SAINT SEBASTIAN CHURC	331	553	194	71	1,149	1,076	4	22	47	559	581	9
<b>R054</b> PLUMBERS LOCAL UNIO	472	803	344	144	1,763	1,634	19	45	65	962	782	19
<b>R055</b> PLUMBERS LOCAL UNIO	439	695	204	45	1,383	1,290	8	22	63	681	687	15
<b>R056</b> SALVATION ARMY CENT	237	97	79	31	444	300	97	29	18	256	177	11
<b>R057</b> GATEWAY TERRACE COM	122	102	22	7	253	227	5	16	5	110	141	2
<b>R058</b> BROWARD COUNTY SCH	329	266	116	46	757	699	15	15	28	388	362	7
<b>R059</b> CROISSANT PARK ELEMEN	344	360	177	49	930	836	22	26	46	451	467	12
<b>R060</b> CROISSANT PARK ELEMEN	514	345	207	66	1,132	916	70	70	76	569	537	26

**Broward  
Supervisor of Elections  
Active Voters by Precinct**

Date 7/14/2006  
Time 10:53 A

Broward County, FL

	<u>Dem</u>	<u>Rep</u>	<u>NPA</u>	<u>Other</u>	<u>Total</u>	<u>White</u>	<u>Black</u>	<u>Hispanic</u>	<u>Other</u>	<u>Male</u>	<u>Female</u>	<u>Other</u>
<b>R061</b> FIRST CHRISTIAN CHURC	119	86	76	26	307	228	26	25	28	166	130	11
<b>R062</b> PLUMBERS LOCAL UNIO	663	401	312	83	1,459	1,194	83	89	93	737	691	31
<b>R063</b> ST PIUS X CATHOLIC CHUR	422	448	221	84	1,175	1,066	12	44	53	628	532	15
<b>R064</b> SOUTHWEST CHRISTIAN A	830	526	375	93	1,824	1,405	92	210	117	950	840	34
<b>R065</b> FAITH LUTHERAN CHURC	657	418	316	56	1,447	978	137	217	115	693	728	26
<b>R066</b> MELROSE PARK COMMUN	20	6	7	0	33	19	12	1	1	18	15	0
<b>R067</b> RIVERLAND LIBRARY	678	556	303	61	1,598	1,255	61	195	87	827	749	22
<b>R068</b> RIVERLAND ELEMENTAR	1,034	158	203	19	1,414	271	931	98	114	643	739	32
<b>R069</b> WESTWOOD HEIGHTS EL	917	66	146	15	1,144	53	980	24	87	493	623	28
<b>R071</b> WILLOWWOOD ASSISTED	507	198	141	34	880	645	145	48	42	405	462	13
<b>R073</b> CALVARY CHAPEL CHUR	480	504	306	56	1,346	1,101	68	102	75	650	683	13
<b>R074</b> HOLIDAY PARK SOCIAL C	41	34	33	6	114	93	4	6	11	64	48	2
<b>R075</b> FIRST CHRISTIAN CHURC	413	408	209	64	1,094	977	24	49	44	584	496	14
<b>R076</b> FORT LAUDERDALE FIRE S	307	327	181	64	879	803	11	19	46	534	336	9
<b>R078</b> MILLS POND PARK	288	129	105	23	545	320	155	25	45	306	224	15
<b>R079</b> IRON WORKERS LOCAL U	590	142	160	32	924	539	233	76	76	557	349	18
<b>R082</b> BETHEL FIRST ASSEMBL	372	190	143	33	738	605	84	24	25	458	270	10
<b>R083</b> TRINITY LUTHERAN CHUR	417	312	205	57	991	865	37	33	56	540	427	24
<b>R084</b> BROWARD COUNTY SCH	442	412	226	65	1,145	1,042	22	32	49	562	564	19
<b>R085</b> SALVATION ARMY CENT	16	9	8	2	35	23	6	3	3	24	11	0
<b>R087</b> FORT LAUDERDALE FIRE	73	38	41	6	158	128	15	7	8	107	49	2
<b>R088</b> HOLIDAY PARK SOCIAL C	178	42	59	14	293	200	52	22	19	171	116	6
<b>R089</b> IRON WORKERS LOCAL U	236	87	79	26	428	324	40	31	33	246	175	7
<b>R090</b> SECOND PRESBYTERIAN C	87	58	46	5	196	166	7	7	16	111	78	7
<b>R091</b> SECOND PRESBYTERIAN C	17	18	9	4	48	47	0	0	1	24	24	0
<b>R095</b> HAMPTON INN	236	171	148	34	589	488	24	41	36	301	276	12
<b>R096</b> BETHEL FIRST ASSEMBL	55	34	24	7	120	105	6	4	5	55	63	2
<b>R098</b> GAY AND LESBIAN COMM	100	29	28	21	178	149	6	7	16	124	48	6
<b>R099</b> DELEVOE PARK	764	38	118	9	929	12	836	9	72	348	545	36
<b>R100</b> NORTH ANDREWS GARD	37	31	30	7	105	94	2	2	7	59	44	2
<b>R101</b> COMMUNICATION WORK	339	387	211	36	973	767	76	80	50	469	488	16
<b>R103</b> CALVARY CHAPEL CHUR	0	0	1	0	1	1	0	0	0	1	0	0

**Broward  
Supervisor of Elections  
Active Voters by Precinct**

Broward County, FL

Date 7/14/2006

Time 10:53 A

	<u>Dem</u>	<u>Rep</u>	<u>NPA</u>	<u>Other</u>	<u>Total</u>	<u>White</u>	<u>Black</u>	<u>Hispanic</u>	<u>Other</u>	<u>Male</u>	<u>Female</u>	<u>Other</u>
<b>R104</b> MELROSE PARK COMMUN	1,502	177	286	27	1,992	244	1,533	54	161	896	1,054	42
<b>R105</b> MELROSE PARK COMMUN	1,497	132	326	34	1,989	180	1,589	38	182	891	1,054	44
<b>R106</b> FAITH LUTHERAN CHURC	124	62	38	7	231	118	34	59	20	111	116	4
<b>R107</b> HENDERSON MENTAL HE	687	144	171	32	1,034	279	579	107	69	495	514	25
<b>R108</b> ST AMBROSE EPISCOPAL S	196	208	103	43	550	488	16	17	29	292	247	11
<b>R109</b> RIVERLAND LIBRARY	21	6	10	5	42	20	11	11	0	24	17	1
<b>R110</b> RIVERLAND LIBRARY	67	12	21	2	102	21	59	11	11	48	52	2
<b>R112</b> COMMUNICATION WORK	12	15	5	0	32	26	1	3	2	14	16	2
<b>R113</b> ST AMBROSE EPISCOPAL S	4	7	7	2	20	18	0	0	2	11	9	0
<b>R114</b> ST AMBROSE EPISCOPAL S	323	275	145	45	788	611	27	94	56	380	391	17
<b>R115</b> STEPHEN FOSTER ELEME	569	434	272	59	1,334	1,037	60	154	83	647	672	15
<b>R116</b> LAUDERDALE ISLES YAC	442	423	189	50	1,104	1,004	8	44	48	566	528	10
<b>R117</b> Sinai S.D.A. Church	3	0	1	0	4	2	1	0	1	1	3	0
<b>R118</b> Andrew de Graffenreidt Comm	1,790	70	211	25	2,096	27	1,971	7	91	834	1,213	49
<b>S001</b> DANIA BEACH CITY HAL	480	327	244	52	1,103	926	38	78	61	518	563	22
<b>S002</b> DANIA LIONS CLUB	1,409	295	402	68	2,174	916	929	168	161	983	1,130	61
<b>S003</b> IGFA FISHING HALL OF FA	12	17	14	2	45	37	3	1	4	32	12	1
<b>S004</b> DR HERMAN WRICE COMM	1,297	56	200	18	1,571	91	1,341	32	107	587	937	47
<b>S005</b> OLSEN MIDDLE SCHOOL	1,134	549	498	113	2,294	1,860	96	203	135	1,053	1,196	45
<b>S006</b> DANIA BEACH CITY HAL	881	513	350	75	1,819	1,579	38	119	83	850	942	27
<b>S007</b> IGFA FISHING HALL OF FA	704	421	381	74	1,580	1,246	55	182	97	786	767	27
<b>S008</b> PATRICK J MELI PARK CO	555	297	257	49	1,158	925	56	108	69	540	598	20
<b>S009</b> IGFA FISHING HALL OF FA	454	336	221	40	1,051	846	38	108	59	529	516	6
<b>S010</b> PATRICK J MELI PARK CO	1,170	595	516	84	2,365	1,630	213	389	133	1,091	1,230	44
<b>S011</b> PATRICK J MELI PARK CO	28	33	31	5	97	73	14	1	9	60	36	1
<b>S012</b> DANIA BEACH CITY HAL	2	2	0	0	4	4	0	0	0	2	2	0
<b>S013</b> ESTATES OF FORT LAUDE	950	504	366	90	1,910	1,553	78	163	116	859	1,022	29
<b>T001</b> DAVIE POLICE ATHLETIC L	1,017	524	515	95	2,151	1,396	218	362	175	955	1,155	41
<b>T002</b> DAVIE TOWN HALL COMM	727	431	382	67	1,607	1,150	80	275	102	689	890	28
<b>T003</b> DAVIE UNITED METHODIS	460	376	198	40	1,074	851	31	113	79	500	558	16
<b>T004</b> WM T MC FATTER VO-TE	571	340	335	67	1,313	938	112	124	139	587	693	33
<b>T005</b> ARROWHEAD CONDOS C	740	400	361	76	1,577	1,090	76	294	117	700	849	28

**Broward  
Supervisor of Elections  
Active Voters by Precinct**

Date 7/14/2006  
Time 10:53 A

Broward County, FL

	<u>Dem</u>	<u>Rep</u>	<u>NPA</u>	<u>Other</u>	<u>Total</u>	<u>White</u>	<u>Black</u>	<u>Hispanic</u>	<u>Other</u>	<u>Male</u>	<u>Female</u>	<u>Other</u>
<b>T006</b> YOUNG-AT-ART LOBBY	344	310	148	20	822	663	15	62	82	401	412	9
<b>T007</b> PARADISE VILLAGE CLU	741	595	366	54	1,756	1,425	25	208	98	788	939	29
<b>T008</b> SUNSHINE VILLAGE COM	775	618	417	64	1,874	1,242	109	366	157	880	970	24
<b>T009</b> FAITH CHRISTIAN CHURC	1,125	472	516	86	2,199	1,006	383	553	257	866	1,284	49
<b>T010</b> PINE ISLAND MULTI PURP	1,208	1,157	534	123	3,022	2,609	51	174	188	1,436	1,540	46
<b>T011</b> ARROWHEAD CONDOS C	681	499	290	49	1,519	1,255	40	130	94	689	811	19
<b>T012</b> SCARBOROUGH HOMEOW	467	318	202	33	1,020	823	32	111	54	421	579	20
<b>T013</b> THE QUEST CENTER	521	372	264	52	1,209	969	29	126	85	548	636	25
<b>T014</b> GLORIA DEI LUTHERAN C	755	610	367	72	1,804	1,441	71	145	147	797	975	32
<b>T015</b> SHENANDOAH COMMUNI	843	764	398	79	2,084	1,632	73	247	132	1,019	1,034	31
<b>T016</b> GRIFFIN GARDEN APARTM	232	155	98	21	506	381	39	53	33	237	261	8
<b>T017</b> CHURCH OF CHRIST	851	748	390	66	2,055	1,444	117	319	175	939	1,085	31
<b>T018</b> RICK CASE HONDA AUTO	1,005	1,193	508	84	2,790	1,953	163	442	232	1,365	1,386	39
<b>T019</b> RICK CASE HONDA AUTO	714	791	385	74	1,964	1,535	80	219	130	944	994	26
<b>T020</b> WESTERN HIGH SCHOOL	644	382	392	68	1,486	1,191	33	193	69	666	791	29
<b>T021</b> IVANHOE FIRE STATION C	425	347	191	26	989	708	45	151	85	472	509	8
<b>T022</b> ROBBINS LODGE COMMUN	277	250	125	31	683	530	25	65	63	335	337	11
<b>T023</b> GLORIA DEI LUTHERAN C	303	252	139	31	725	576	16	74	59	343	373	9
<b>T024</b> EVERGLADES LAKES MOB	779	407	454	69	1,709	1,138	66	367	138	783	879	47
<b>T025</b> HAWKES BLUFF ELEMEN	400	373	191	37	1,001	682	44	175	100	483	500	18
<b>T026</b> IVANHOE FIRE STATION C	206	158	88	9	461	303	42	67	49	220	235	6
<b>T027</b> REXMERE VILLAGE WHA	925	795	484	110	2,314	1,898	52	229	135	1,041	1,242	31
<b>T028</b> PINE ISLAND MULTI PURP	569	456	245	64	1,334	1,042	63	117	112	619	690	25
<b>T029</b> PINE ISLAND MULTI PURP	163	173	63	8	407	328	21	23	35	200	199	8
<b>T030</b> PINE ISLAND MULTI PURP	252	240	126	39	657	549	21	48	39	298	352	7
<b>T031</b> PINE ISLAND MULTI PURP	136	118	58	8	320	255	7	35	23	151	165	4
<b>T034</b> FIRST BAPTIST CHURCH	166	96	64	9	335	260	6	43	26	151	177	7
<b>T035</b> PINE ISLAND RIDGE COUNT	1,241	579	387	78	2,285	1,959	43	171	112	952	1,310	23
<b>T036</b> GRIFFIN GARDEN APARTM	59	59	54	13	185	136	12	22	15	97	85	3
<b>T037</b> PINE ISLAND MULTI PURP	635	433	252	71	1,391	1,195	27	104	65	613	760	18
<b>U001</b> COOPER CITY CHURCH O	442	349	195	43	1,029	826	27	96	80	492	526	11
<b>U002</b> COOPER CITY CITY HALL	736	590	328	62	1,716	1,397	35	203	81	752	947	17



**Broward  
Supervisor of Elections  
Active Voters by Precinct**

Date 7/14/2006  
Time 10:53 A

Broward County, FL

	<u>Dem</u>	<u>Rep</u>	<u>NPA</u>	<u>Other</u>	<u>Total</u>	<u>White</u>	<u>Black</u>	<u>Hispanic</u>	<u>Other</u>	<u>Male</u>	<u>Female</u>	<u>Other</u>
<b>U003</b> GRIFFIN ELEMENTARY S	634	454	207	37	1,332	981	46	179	126	625	687	20
<b>U004</b> COOPER CITY COMMUNIT	780	638	283	55	1,756	1,493	16	151	96	822	918	16
<b>U005</b> COOPER CITY CITY HALL	893	790	413	73	2,169	1,698	51	231	189	1,049	1,095	25
<b>U006</b> COOPER CITY POOL/TENN	778	542	301	58	1,679	1,364	43	141	131	782	870	27
<b>U007</b> EMBASSY LAKES CLUBH	1,105	603	410	49	2,167	1,717	96	212	142	999	1,137	31
<b>U008</b> COOPER CITY POOL/TENN	713	555	260	48	1,576	1,301	35	162	78	755	799	22
<b>U009</b> TEMPLE BETH EMET	243	243	125	8	619	441	33	75	70	293	317	9
<b>U010</b> GRIFFIN ELEMENTARY S	36	25	19	3	83	65	1	10	7	32	49	2
<b>U011</b> TEMPLE BETH EMET	445	278	210	37	970	715	54	140	61	397	563	10
<b>U012</b> COOPER CITY COMMUNIT	495	293	188	40	1,016	807	24	111	74	462	534	20
<b>U013</b> BRIAN PICCOLO PARK	234	177	105	5	521	412	21	48	40	260	246	15
<b>U014</b> EMBASSY LAKES CLUBH	618	329	202	43	1,192	962	54	99	77	544	636	12
<b>U015</b> ROCK CREEK HOMEOWNER	835	577	341	59	1,812	1,295	93	253	171	822	967	23
<b>U016</b> BRIAN PICCOLO PARK	0	4	0	0	4	3	0	1	0	2	2	0
<b>V001</b> WEST LAKE PARK ANNE K	367	249	157	71	844	733	11	62	38	436	396	12
<b>V002</b> HOLLYWOOD SOUTH BE	335	200	166	36	737	581	28	82	46	335	389	13
<b>V003</b> HOLLYWOOD SOUTH BE	709	391	269	64	1,433	1,258	14	88	73	661	762	10
<b>V004</b> HOLLYWOOD SOUTH BE	556	377	232	54	1,219	849	55	227	88	546	648	25
<b>V005</b> HOLLYWOOD SOUTH BE	398	335	231	34	998	862	14	77	45	474	509	15
<b>V006</b> HOLLYWOOD SOUTH BE	551	278	192	43	1,064	877	17	119	51	456	602	6
<b>V007</b> SOUTH BROWARD HIGH S	829	458	329	81	1,697	1,369	73	151	104	813	854	30
<b>V008</b> SOUTH BROWARD HIGH S	704	270	312	50	1,336	846	174	211	105	666	634	36
<b>V009</b> BAY POINTE TERRACE A	505	260	232	48	1,045	842	37	103	63	505	515	25
<b>V010</b> BAY POINTE TERRACE A	537	362	243	60	1,202	1,066	13	76	47	572	611	19
<b>V011</b> FIRST BAPTIST CHURCH O	387	331	154	41	913	812	7	38	56	446	448	19
<b>V012</b> HOLLYWOOD PERFORM	593	288	245	56	1,182	932	43	116	91	565	599	18
<b>V013</b> FIRST BAPTIST CHURCH O	658	386	256	75	1,375	1,165	38	98	74	686	668	21
<b>V014</b> WASHINGTON PARK COM	677	37	85	19	818	36	696	28	58	341	458	19
<b>V015</b> V.F.W. LOCAL POST # 2500	1,058	414	483	81	2,036	1,239	263	374	160	988	996	52
<b>V016</b> FRED LIPPMAN MULTI PU	310	153	148	33	644	464	50	73	57	334	298	12
<b>V017</b> MARTIN LUTHER KING JR	1,184	98	262	24	1,568	162	1,212	87	107	590	933	45
<b>V018</b> OAKRIDGE ELEMENTARY	934	331	416	73	1,754	1,031	216	379	128	810	907	37

**Broward  
Supervisor of Elections  
Active Voters by Precinct**

Broward County, FL

Date 7/14/2006  
Time 10:53 A

	<u>Dem</u>	<u>Rep</u>	<u>NPA</u>	<u>Other</u>	<u>Total</u>	<u>White</u>	<u>Black</u>	<u>Hispanic</u>	<u>Other</u>	<u>Male</u>	<u>Female</u>	<u>Other</u>
V019 FRED LIPPMAN MULTI PU	610	234	242	45	1,131	673	162	202	94	526	582	23
V020 EPWORTH UNITED METH	630	398	280	34	1,342	749	123	340	130	609	708	25
V021 SHERIDAN VOCATIONAL T	844	278	207	38	1,367	1,080	57	139	91	487	860	20
V022 WATERGATE CONDOMIN	926	450	375	82	1,833	1,293	101	302	137	872	926	35
V023 FRED LIPPMAN MULTI PU	396	149	161	30	736	398	149	142	47	348	379	9
V024 MCNICOL MIDDLE SCHO	720	236	269	62	1,287	733	241	218	95	577	685	25
V025 MCNICOL MIDDLE SCHO	1,234	280	346	48	1,908	648	852	239	169	867	1,011	30
V026 VFW LOCAL POST # 2500	926	143	277	20	1,366	293	790	174	109	575	768	23
V027 SATELLITE COURTHOUSE	433	211	210	43	897	638	76	127	56	411	471	15
V028 DAVID PARK COMMUNIT	811	550	252	59	1,672	1,285	85	189	113	780	869	23
V029 ROTARY PARK RECREATI	799	483	311	67	1,660	1,315	47	186	112	781	854	25
V030 HOLLYWOOD HILLS ELE	370	244	130	26	770	613	17	100	40	356	403	11
V031 HOLLYWOOD GARDENS C	1,094	450	387	103	2,034	1,684	77	149	124	901	1,102	31
V032 HOLLYWOOD HILLS HIG	1,174	402	264	59	1,899	1,745	9	75	70	816	1,064	19
V033 SHERIDAN HILLS ELEMEN	646	343	300	63	1,352	893	101	256	102	641	683	28
V034 HOLLYWOOD HILLS ALL	342	228	131	27	728	579	29	88	32	336	383	9
V035 HOLLYWOOD HILLS CHU	481	329	180	44	1,034	814	70	93	57	479	538	17
V036 HOLLYWOOD HILLS ALL	242	184	80	16	522	380	32	77	33	227	289	6
V037 HOLLYWOOD HILLS ALL	726	490	225	45	1,486	1,208	37	161	80	673	782	31
V038 HOLLYWOOD HILLS CHU	636	356	195	45	1,232	918	82	135	97	578	643	11
V039 PRESIDENTIAL PLACE LI	956	466	344	66	1,832	1,198	212	301	121	787	1,010	35
V040 SATELLITE COURTHOUSE	625	403	221	45	1,294	884	130	200	80	604	664	26
V041 PLAYDIUM HILLCREST C	832	195	224	55	1,306	912	99	207	88	474	811	21
V042 HILLCREST RECREATION B	375	117	95	22	609	462	33	82	32	246	353	10
V043 BEVERLY HILLS CONDOM	545	174	123	38	880	521	143	157	59	343	520	17
V044 ORANGE BROOK ELEME	463	229	191	27	910	456	194	189	71	413	478	19
V045 SEGADORES DE VIDA	736	295	374	68	1,473	794	177	379	123	681	769	23
V046 LUTHER MEMORIAL CHU	588	320	251	46	1,205	798	70	246	91	562	629	14
V047 SHERIDAN PARK ELEMEN	588	342	275	42	1,247	791	82	264	110	590	641	16
V048 MC ARTHUR HIGH SCHOO	503	199	264	46	1,012	485	152	259	116	443	556	13
V049 BEVERLY PARK COMMUN	1,016	444	474	58	1,992	839	327	651	175	934	1,018	40
V050 MC ARTHUR HIGH SCHOO	579	290	303	44	1,216	624	107	368	117	536	657	23

**Broward  
Supervisor of Elections  
Active Voters by Precinct**

Date 7/14/2006  
Time 10:53 A

Broward County, FL

	<u>Dem</u>	<u>Rep</u>	<u>NPA</u>	<u>Other</u>	<u>Total</u>	<u>White</u>	<u>Black</u>	<u>Hispanic</u>	<u>Other</u>	<u>Male</u>	<u>Female</u>	<u>Other</u>
V051 SEGADORES DE VIDA	665	323	323	26	1,337	593	139	466	139	586	718	33
V052 EPWORTH UNITED METH	638	341	273	42	1,294	671	109	404	110	583	684	27
V053 BOYS AND GIRLS CLUB	621	344	263	45	1,273	756	59	353	105	577	670	26
V054 T. Y. PARK COMMUNITY R	642	273	198	52	1,165	1,038	12	52	63	557	584	24
V055 BOYS AND GIRLS CLUB	474	269	181	33	957	550	78	247	82	438	503	16
V056 DRIFTWOOD ELEMENTAR	538	266	275	31	1,110	666	68	295	81	505	587	18
V057 DRIFTWOOD RECREATIO	857	420	346	63	1,686	988	112	453	133	795	869	22
V058 CARRIAGE HILLS CLUBHO	854	346	148	44	1,392	1,176	37	121	58	530	840	22
V059 FAITH CHRISTIAN CHURC	793	406	334	55	1,588	937	119	403	129	728	833	27
V060 PLAYDIUM HILLCREST C	524	160	127	34	845	680	25	106	34	307	531	7
V061 STIRLING ELEMENTARY S	904	319	231	48	1,502	1,381	13	42	66	726	748	28
V062 DRIFTWOOD RECREATIO	487	243	210	28	968	564	71	240	93	454	496	18
V063 YOUNG ISRAEL OF HOLL	887	500	420	61	1,868	1,441	64	174	189	900	935	33
V064 BOYS AND GIRLS CLUB	21	10	9	0	40	22	1	15	2	23	17	0
V065 CARRIAGE HILLS CLUBHO	50	40	35	3	128	69	5	40	14	56	70	2
V066 FRED LIPPMAN MULTI PU	414	173	178	45	810	527	112	105	66	414	381	15
V067 FRED LIPPMAN MULTI PU	569	234	232	69	1,104	723	117	184	80	506	575	23
V068 WEST LAKE PARK MARIN	659	314	275	56	1,304	1,082	27	112	83	576	708	20
V069 YOUNG ISRAEL OF HOLL	1	3	2	2	8	8	0	0	0	4	4	0
V070 WEST LAKE PARK ANNE K	14	4	5	0	23	18	2	1	2	13	10	0
V071 WEST LAKE PARK ANNE K	303	188	117	37	645	581	10	26	28	331	301	13
V072 MCNICOL MIDDLE SCHOO	5	3	0	1	9	3	2	2	2	4	5	0
W00 MIRAMAR EVANGELICAL	484	116	156	24	780	221	377	117	65	316	448	16
W00 MIRAMAR CIVIC CENTER	1,111	184	285	29	1,609	366	906	171	166	673	897	39
W00 MIRAMAR CIVIC CENTER	536	78	137	19	770	131	492	55	92	312	441	17
W00 SEA CASTLE ELEMENTAR	977	158	262	33	1,430	185	926	130	189	623	779	28
W00 MIRAMAR ELEMENTARY S	592	144	192	17	945	230	458	160	97	394	534	17
W00 PEMBROKE ROAD BAPTI	1,176	311	386	50	1,923	544	810	376	193	803	1,069	51
W00 MIRAMAR UNITED METH	667	136	225	27	1,055	263	520	180	92	480	545	30
W00 MIRAMAR CIVIC CENTER	942	166	248	26	1,382	260	841	120	161	615	735	32
W00 FAIRWAY ELEMENTARY S	866	164	224	17	1,271	207	821	112	131	539	696	36
W01 SUNSHINE ELEMENTARY S	638	202	205	16	1,061	288	466	207	100	459	583	19

**Broward  
Supervisor of Elections  
Active Voters by Precinct**

Broward County, FL

Date 7/14/2006  
Time 10:53 A

	<u>Dem</u>	<u>Rep</u>	<u>NPA</u>	<u>Other</u>	<u>Total</u>	<u>White</u>	<u>Black</u>	<u>Hispanic</u>	<u>Other</u>	<u>Male</u>	<u>Female</u>	<u>Other</u>
W01 SENIOR CITIZEN CENTER	1,066	252	320	38	1,676	452	793	285	146	746	908	22
W01 NEW LIFE WORSHIP CENT	1,654	283	499	45	2,481	288	1,508	435	250	952	1,463	66
W01 MIRAMAR FIRE STATION #	691	101	172	20	984	152	658	76	98	410	552	22
W01 COCONUT PALM ELEME	806	607	373	49	1,835	506	440	658	231	873	917	45
W01 MIRAMAR CITY HALL CO	603	181	213	23	1,020	341	336	226	117	474	526	20
W01 MIRAMAR CITY HALL CO	1,132	286	321	39	1,778	536	753	323	166	748	989	41
W01 MIRAMAR HIGH SCHOOL	1,237	223	384	52	1,896	328	1,119	269	180	721	1,137	38
W01 SEA CASTLE ELEMENTAR	1,081	227	279	35	1,622	280	919	238	185	690	891	41
W01 EASTERN FINANCIAL FL C	866	761	513	70	2,210	485	472	1,023	230	998	1,158	54
W02 MIRAMAR FIRE RESCUE S	348	394	278	39	1,059	383	167	377	132	497	525	37
W02 MIRAMAR FIRE RESCUE S	911	653	467	80	2,111	535	561	726	289	971	1,094	46
W02 EASTERN FINANCIAL FL C	1,346	882	858	107	3,193	717	757	1,337	382	1,461	1,645	87
W02 SUNSET LAKES COMMUNIT	916	739	526	87	2,268	759	381	857	271	1,079	1,148	41
W02 SILVER LAKES ELEMENTAR	992	665	517	66	2,240	563	487	952	238	1,021	1,173	46
W02 SUNSET LAKES COMMUNIT	1,268	638	638	70	2,614	454	811	927	422	1,187	1,352	75
W02 MIRAMAR FIRE STATION #	1,210	580	622	69	2,481	362	737	1,149	233	1,076	1,339	66
W02 DEVRY UNIVERSITY	983	803	525	78	2,389	695	542	956	196	1,088	1,252	49
W02 MIRAMAR FIRE STATION #	1,095	602	582	56	2,335	466	662	894	313	1,024	1,249	62
W02 MIRAMAR SELF STORAGE	1,182	428	482	82	2,174	568	784	642	180	919	1,209	46
W03 MIRAMAR SELF STORAGE	694	166	237	24	1,121	132	600	254	135	492	596	33
W03 MIRAMAR ELEMENTARY S	852	251	326	26	1,455	448	499	353	155	625	786	44
W03 MIRAMAR FIRE STATION #	900	139	241	35	1,315	193	885	116	121	545	741	29
X001 PEMBROKE PINES RECRE	598	293	215	37	1,143	665	158	225	95	520	602	21
X002 VILLAGE COMMUNITY CE	378	156	101	11	646	319	144	140	43	307	330	9
X003 PEMBROKE PINES RECRE	801	335	383	56	1,575	781	233	426	135	683	860	32
X004 POLICE ATHLETIC LEAGU	285	211	123	15	634	374	38	179	43	285	340	9
X005 WALNUT CREEK PARK	780	509	244	59	1,592	1,192	110	208	82	750	829	13
X006 PASADENA LAKES ELEME	1,058	643	499	68	2,268	1,285	317	456	210	1,009	1,208	51
X007 POLICE ATHLETIC LEAGU	841	694	388	67	1,990	1,246	58	582	104	934	1,020	36
X008 PINES MIDDLE SCHOOL	578	360	235	32	1,205	608	158	292	147	531	655	19
X009 HOLLYBROOK CLUBHOU	1,224	313	314	45	1,896	896	602	197	201	750	1,113	33
X010 HOLLYBROOK GOLF AND	815	197	153	30	1,195	946	64	131	54	447	737	11

**Broward  
Supervisor of Elections  
Active Voters by Precinct**

Date 7/14/2006  
Time 10:53 A

Broward County, FL

	<u>Dem</u>	<u>Rep</u>	<u>NPA</u>	<u>Other</u>	<u>Total</u>	<u>White</u>	<u>Black</u>	<u>Hispanic</u>	<u>Other</u>	<u>Male</u>	<u>Female</u>	<u>Other</u>
X011 PEMBROKE LAKES COUN	711	559	241	55	1,566	1,184	75	224	83	745	799	22
X012 HOLLY LAKE MOBILE PA	350	251	166	29	796	568	12	173	43	343	443	10
X013 PEMBROKE PINES RECRE	723	357	243	32	1,355	721	187	329	118	607	724	24
X014 PARK PLACE CLUBHOU	969	239	186	31	1,425	1,026	115	213	71	507	895	23
X015 PEMBROKE LAKES ELEM	1,263	704	486	73	2,526	1,598	270	479	179	1,045	1,417	64
X016 PEMBROKE PINES SENIO	1,058	466	474	74	2,072	907	401	559	205	812	1,214	46
X017 PEMBROKE LAKES ELEM	428	382	150	32	992	717	35	172	68	464	513	15
X018 PEMBROKE PINES SENIO	777	504	325	51	1,657	1,000	167	354	136	732	886	39
X019 WESTVIEW LAKES CLUB	1,229	628	450	86	2,393	1,384	344	487	178	1,012	1,343	38
X020 WALTER C YOUNG MIDD	442	213	167	28	850	503	90	206	51	336	500	14
X021 CENTURY VILLAGE CLUB	923	309	147	36	1,415	935	74	325	81	476	911	28
X022 CENTURY VILLAGE CLUB	1,228	348	156	47	1,779	1,427	51	214	87	626	1,133	20
X023 CENTURY VILLAGE CLUB	1,321	406	214	44	1,985	1,549	43	276	117	737	1,215	33
X024 CENTURY VILLAGE CLUB	529	191	104	14	838	557	32	197	52	294	525	19
X025 CITY OF PEMBROKE PINE	1,377	479	573	95	2,524	758	901	568	297	1,082	1,355	87
X026 HOWARD FORMAN HEA	706	197	238	23	1,164	272	503	241	148	521	616	27
X027 ROSE G PRICE PARK	429	400	146	32	1,007	608	168	167	64	494	502	11
X028 VILLAGE COMMUNITY CE	21	0	13	0	34	3	9	18	4	13	20	1
X029 PALM COVE ELEMENTAR	951	380	404	66	1,801	671	518	438	174	760	982	59
X030 GRAND PALMS HOTEL	1,042	891	516	90	2,539	1,543	265	535	196	1,163	1,327	49
X031 PEMBROKE LAKES RACQ	567	331	218	25	1,141	782	75	220	64	460	652	29
X032 PEMBROKE PINES FIRE S	347	342	193	23	905	370	87	381	67	439	453	13
X033 COLONY POINT CLUBHOU	546	197	72	20	835	618	32	158	27	273	553	9
X034 PEMBROKE PINES SENIO	705	391	334	48	1,478	918	164	294	102	632	815	31
X035 PEMBROKE PINES FIRE S	832	544	491	62	1,929	878	296	591	164	882	1,004	43
X036 ROSE G. PRICE PARK	579	604	321	52	1,556	742	117	572	125	728	807	21
X037 ROSE G. PRICE PARK	929	788	450	81	2,248	1,191	338	528	191	1,031	1,181	36
X038 SOUTHWEST REGIONAL L	439	447	214	31	1,131	688	123	222	98	536	573	22
X039 CENTURY VILLAGE CLUB	1,467	442	316	62	2,287	1,662	68	389	168	753	1,501	33
X040 PEMBROKE PINES FIRE S	281	344	188	37	850	423	91	249	87	407	425	18
X041 PEMBROKE PINES FIRE S	96	101	76	6	279	128	50	73	28	130	145	4
X042 PEMBROKE PINES FIRE S	655	469	335	43	1,502	682	199	502	119	653	821	28

**Broward  
Supervisor of Elections  
Active Voters by Precinct**

Date 7/14/2006  
Time 10:53 A

Broward County, FL

	<u>Dem</u>	<u>Rep</u>	<u>NPA</u>	<u>Other</u>	<u>Total</u>	<u>White</u>	<u>Black</u>	<u>Hispanic</u>	<u>Other</u>	<u>Male</u>	<u>Female</u>	<u>Other</u>
X043 PANTHER RUN ELEMENTA	545	478	263	42	1,328	834	117	267	110	624	680	24
X044 SILVER PALMS ELEMENTA	883	577	465	54	1,979	695	321	698	265	911	1,022	46
X045 TOWNGATE PARK	810	472	461	52	1,795	579	275	687	254	821	934	40
X046 TOWNGATE PARK	423	470	209	23	1,125	522	101	387	115	525	584	16
X047 SOUTHWEST REGIONAL L	175	232	85	19	511	289	36	132	54	239	265	7
X048 TOWNGATE PARK	943	690	537	66	2,236	885	362	658	331	1,055	1,129	52
X049 PEMBROKE FALLS CLUB	463	275	196	34	968	517	126	193	132	461	483	24
X050 PEMBROKE FALLS CLUB	453	364	280	34	1,131	566	139	274	152	503	586	42
X051 PEMBROKE FALLS CLUB	600	505	362	58	1,525	757	199	389	180	724	763	38
X052 CHAPEL TRAIL ELEMENTA	781	584	410	64	1,839	815	340	499	185	830	963	46
X053 FLANAGAN HIGH SCHOO	7	7	3	1	18	10	3	4	1	10	8	0
X054 PEMBROKE SHORES PAR	753	770	448	57	2,028	690	294	793	251	938	1,043	47
X055 EARLY LEARNING CENTE	724	541	376	52	1,693	809	229	495	160	754	900	39
X056 PEMBROKE SHORES PAR	410	309	202	39	960	440	180	231	109	455	488	17
X057 PEMBROKE SHORES PAR	797	597	411	65	1,870	723	327	603	217	860	975	35
X058 FLANAGAN HIGH SCHOO	685	428	361	64	1,538	628	276	490	144	652	843	43
X059 KEISER CAREER COLLEG	608	307	295	48	1,258	505	257	366	130	516	715	27
X060 HOLLYBROOK GOLF AND	71	12	22	4	109	84	2	17	6	33	75	1
X061 HOWARD FORMAN HEA	227	86	97	18	428	136	124	134	34	173	245	10
X062 VILLAGE COMMUNITY CE	469	241	193	51	954	545	132	219	58	437	502	15
X063 POLICE ATHLETIC LEAGU	244	120	106	19	489	265	41	154	29	210	273	6
X064 VILLAGE COMMUNITY CE	4	1	1	0	6	6	0	0	0	3	3	0
X065 WALNUT CREEK CLUBH	752	387	362	49	1,550	748	287	297	218	672	836	42
X067 THE PALMS OF PEMBROK	668	284	296	38	1,286	471	379	278	158	570	685	31
X068 CENTURY VILLAGE CLUB	1,134	349	174	43	1,700	1,280	45	289	86	588	1,083	29
Y001 THE HEMISPHERES OCEA	445	311	161	31	948	759	9	142	38	398	541	9
Y002 OCEAN PLAZA RETIREME	393	232	120	32	777	608	4	141	24	335	437	5
Y003 HEMISPHERES BAY SOUT	771	400	231	51	1,453	1,168	16	196	73	616	817	20
Y004 OCEAN PLAZA RETIREME	397	231	132	30	790	633	5	105	47	329	437	24
Y005 TOWERS OF OCEAN VIEW	872	367	378	63	1,680	1,293	34	244	109	712	937	31
Y006 CITY NATIONAL BANK O	721	328	263	39	1,351	1,075	26	188	62	561	770	20
Y007 ST MATTHEWS CATHOLI	812	349	274	46	1,481	1,168	33	198	82	605	846	30

**Broward  
Supervisor of Elections  
Active Voters by Precinct**

Date 7/14/2006  
Time 10:53 A

Broward County, FL

	<u>Dem</u>	<u>Rep</u>	<u>NPA</u>	<u>Other</u>	<u>Total</u>	<u>White</u>	<u>Black</u>	<u>Hispanic</u>	<u>Other</u>	<u>Male</u>	<u>Female</u>	<u>Other</u>
Y008 ST MATTHEWS CATHOLI	480	327	216	41	1,064	865	10	119	70	504	541	19
Y009 MEADOWBROOK CONDO	550	254	220	39	1,063	827	26	160	50	487	554	22
Y010 MEADOWBROOK TOWER	260	114	116	14	504	256	87	129	32	265	227	12
Y011 MEADOWBROOK TOWER	759	380	290	39	1,468	1,093	37	253	85	659	780	29
Y012 CULTURAL COMMUNITY C	537	189	203	42	971	620	78	194	79	446	511	14
Y013 INGALLS PARK	735	289	302	43	1,369	627	289	348	105	613	728	28
Y014 OLYMPUS CONDOMINIUM	748	297	226	55	1,326	1,110	41	101	74	555	757	14
Y015 O.B. JOHNSON PARK	1,132	76	175	19	1,402	100	1,117	86	99	510	859	33
Y016 INGALLS PARK	751	290	299	47	1,387	632	274	371	110	603	757	27
Y017 O.B. JOHNSON PARK	703	57	164	15	939	37	760	69	73	362	554	23
Z004 OSSWALD PARK	30	11	18	2	61	40	12	4	5	52	7	2
Z022 AGAPE INTL CHRISTIAN M	239	124	109	23	495	360	42	47	46	241	244	10
Z031 DILLARD HIGH SCHOOL	1,127	47	166	14	1,354	22	1,238	8	86	543	782	29
Z033 PARKWAY MIDDLE SCHO	873	40	90	8	1,011	12	942	7	50	388	603	20
Z034 MARTIN LUTHER KING JR	2,174	99	274	25	2,572	62	2,330	29	151	1,005	1,503	64
Z035 BROWARD ESTATES ELE	1,464	58	183	27	1,732	43	1,581	7	101	704	985	43
Z036 SUNSET SCHOOL	294	161	156	22	633	358	87	148	40	298	316	19
Z037 SUNSET SCHOOL	41	6	19	0	66	11	22	19	14	27	33	6
Z041 SUNSET SCHOOL	49	16	16	1	82	24	39	14	5	35	46	1
Z043 FORT LAUDERDALE JAY	504	368	233	25	1,130	737	86	219	88	542	574	14
Z055 HOLLYWOOD ESTATES C	454	207	130	27	818	672	23	77	46	373	430	15
Z057 SUNVIEW COMMUNITY C	282	122	101	13	518	239	109	121	49	257	250	11
Z058 SUNVIEW COMMUNITY C	32	13	20	4	69	30	2	33	4	36	30	3
Z059 HOLLYWOOD ESTATES C	135	33	75	18	261	52	5	8	196	101	152	8
Z065 PINE ISLAND RIDGE COUNT	1,001	511	351	79	1,942	1,690	50	111	91	846	1,074	22
Z072 FLAMINGO ROAD CHURC	243	238	77	25	583	486	26	37	34	293	286	4
Z073 SUPERVISOR OF ELECTIO	198	218	149	33	598	460	58	23	57	350	241	7
<b>Total</b>	<u>508,214</u>	<u>264,576</u>	<u>201,229</u>	<u>35,021</u>	<u>1,009,040</u>	<u>634,356</u>	<u>182,429</u>	<u>118,046</u>	<u>74,209</u>	<u>453,797</u>	<u>537,428</u>	<u>17,815</u>

**Broward**  
**Supervisor of Elections**  
**Active Voters by Precinct**

Date 12/29/2006  
Time 03:03 PM

Broward County, FL

	<u>Dem</u>	<u>Rep</u>	<u>NPA</u>	<u>Other</u>	<u>Total</u>	<u>White</u>	<u>Black</u>	<u>Hispanic</u>	<u>Other</u>	<u>Male</u>	<u>Female</u>	<u>Other</u>
A001 DEERFIELD BEACH CHAM	331	512	223	47	1,113	1,037	8	19	49	519	578	16
A002 PIONEER PARK RECREATI	409	308	263	39	1,019	828	63	79	49	452	551	16
A003 LE CLUB CENTURY VILLA	557	75	109	31	772	725	3	16	28	286	481	5
A004 DEERFIELD BEACH CHAM	420	719	349	63	1,551	1,421	14	55	61	756	782	13
A005 ST PETERS CHURCH (PAR	532	391	355	59	1,337	1,061	90	90	96	634	669	34
A006 COMMUNITY PRESBYTE	393	572	343	90	1,398	1,292	6	34	66	689	687	22
A007 WESTSIDE PARK	717	313	345	63	1,438	952	257	124	105	575	837	26
A008 CHRISTIAN LOVE FELLOW	362	415	237	35	1,049	943	9	34	63	507	526	16
A009 CONSTITUTION PARK	490	535	268	54	1,347	1,153	67	65	62	614	710	23
A010 PIONEER PARK RECREATI	371	12	51	7	441	20	394	9	18	189	249	3
A011 LE CLUB CENTURY VILLA	399	78	90	20	587	555	0	11	21	238	345	4
A012 LE CLUB CENTURY VILLA	731	128	131	29	1,019	919	11	39	50	409	595	15
A013 LE CLUB CENTURY VILLA	573	121	122	30	846	788	6	23	29	300	535	11
A014 DEERFIELD BEACH PERC	391	457	271	36	1,155	1,019	19	47	70	547	590	18
A015 DEERFIELD BEACH HOUS	1,506	75	189	21	1,791	34	1,641	27	89	714	1,049	28
A016 LE CLUB CENTURY VILLA	238	22	48	11	319	305	0	3	11	118	198	3
A017 LE CLUB CENTURY VILLA	788	154	158	35	1,135	1,042	11	41	41	388	734	13
A018 LE CLUB CENTURY VILLA	628	107	120	23	878	811	10	23	34	340	525	13
A019 LE CLUB CENTURY VILLA	413	88	83	22	606	555	3	17	31	226	373	7
A020 MEADOWS OF CRYSTAL L	869	513	385	90	1,857	1,602	46	111	98	775	1,060	22
A021 QUIET WATERS ELEMENT	528	444	316	46	1,334	1,095	57	92	90	599	710	25
A023 DEERFIELD BEACH TEEN C	780	521	545	78	1,924	1,412	129	248	135	821	1,073	30
A024 DEERFIELD PARK ELEMEN	1,177	131	229	22	1,559	171	1,178	117	93	653	879	27
A025 QUIET WATERS ELEMENT	514	426	291	35	1,266	1,061	53	96	56	592	661	13
A026 DEERFIELD BEACH TEEN C	349	183	183	20	735	505	101	70	59	341	385	9
A027 PIONEER PARK RECREATI	8	4	7	0	19	10	6	2	1	10	8	1
A028 FITNESS FIRST HEALTH C	564	555	338	66	1,523	1,379	23	40	81	611	887	25
A029 CONSTITUTION PARK	1	1	0	0	2	2	0	0	0	2	0	0
A030 OUR LADY OF MERCY CA	261	145	95	27	528	489	6	15	18	229	291	8
A031 PARK RIDGE ELEMENTAR	572	88	145	17	822	162	564	44	52	346	460	16
A032 PARK RIDGE ELEMENTAR	59	50	34	4	147	140	0	3	4	66	80	1
A033 THE RENAISSANCE ACTIV	543	550	348	51	1,492	1,276	58	82	76	682	792	18



**Broward**  
**Supervisor of Elections**  
**Active Voters by Precinct**

Date 12/29/2006  
Time 03:03 PM

Broward County, FL

	<u>Dem</u>	<u>Rep</u>	<u>NPA</u>	<u>Other</u>	<u>Total</u>	<u>White</u>	<u>Black</u>	<u>Hispanic</u>	<u>Other</u>	<u>Male</u>	<u>Female</u>	<u>Other</u>
A034 CRYSTAL KEY POINT CL	710	531	443	69	1,753	1,376	116	157	104	808	918	27
A035 REMINGTON HOUSE ACT	503	224	321	36	1,084	619	237	135	93	500	563	21
A036 CRYSTAL KEY POINT CL	1	0	1	0	2	1	0	0	1	2	0	0
A037 PARK RIDGE ELEMENTAR	663	124	172	20	979	254	603	62	60	451	506	22
A038 NORTH BROWARD MEDI	393	109	102	20	624	187	315	81	41	291	323	10
A039 REMINGTON HOUSE ACT	577	220	217	35	1,049	528	337	95	89	488	536	25
B001 DIXON AHL RECREATION	187	601	181	33	1,002	938	2	16	46	484	507	11
B002 TRINITY UNITED METHOD	414	799	316	57	1,586	1,476	8	35	67	798	769	19
B003 LIGHTHOUSE POINT LIBR	312	610	237	34	1,193	1,102	2	37	52	532	645	16
B004 ST PAUL THE APOSTLE C	169	508	141	21	839	801	2	9	27	407	425	7
B005 TRINITY UNITED METHOD	253	235	137	26	651	570	10	26	45	268	373	10
B006 ST PAUL THE APOSTLE C	346	647	256	42	1,291	1,197	5	31	58	610	666	15
B007 DIXON AHL RECREATION	221	310	134	30	695	648	5	15	27	322	365	8
C001 ST. STEPHEN LUTHERAN C	335	495	256	53	1,139	1,055	4	30	50	534	593	12
C002 POMPANO BEACH MUNIC	208	412	192	25	837	767	5	24	41	419	410	8
C003 ST. STEPHEN LUTHERAN C	563	663	321	80	1,627	1,500	17	45	65	728	883	16
C004 POMPANO BEACH FIRE R	339	289	166	36	830	720	45	28	37	402	406	22
C005 POMPANO BEACH CIVIC C	450	531	299	81	1,361	1,267	13	40	41	641	706	14
C006 SANDERS PARK ELEMENT	1,868	67	240	21	2,196	24	2,060	20	92	871	1,299	26
C007 BOYS & GIRLS CLUB OF B	1,984	179	375	38	2,576	270	2,071	89	146	1,135	1,397	44
C008 POMPANO BEACH FIRE R	170	179	62	19	430	374	30	10	16	225	202	3
C009 ISLAMIC CENTER OF S. FL	370	417	220	47	1,054	961	3	42	48	487	553	14
C010 JAN MORAN COLLIER CI	128	87	92	31	338	272	34	21	11	171	161	6
C011 CYPRESS PRESBYTERIAN	564	575	334	73	1,546	1,339	60	82	65	738	783	25
C012 POMPANO BEACH FIRE S	558	637	362	72	1,629	1,518	10	37	64	725	894	10
C013 BEACH BRANCH LIBRAR	531	593	362	89	1,575	1,426	30	49	70	739	813	23
C014 ST MARTIN-IN-THE-FIELD	300	299	193	37	829	740	13	36	40	394	419	16
C015 ST MARTIN-IN-THE-FIELD	342	416	193	46	997	879	25	40	53	507	480	10
C016 ST. JAMES MISSIONARY B	1,157	122	231	25	1,535	100	1,262	59	114	633	866	36
C017 ISLAMIC CENTER OF S. FL	323	279	216	38	856	714	42	50	50	403	446	7
C018 ST. COLEMAN ELEMENTAR	283	508	220	44	1,055	959	12	35	49	535	506	14
C019 AMERICAN LEGION LOC	500	702	312	65	1,579	1,460	12	51	56	768	792	19

**Broward**  
**Supervisor of Elections**  
**Active Voters by Precinct**

Broward County, FL

Date 12/29/2006

Time 03:03 PM

	<u>Dem</u>	<u>Rep</u>	<u>NPA</u>	<u>Other</u>	<u>Total</u>	<u>White</u>	<u>Black</u>	<u>Hispanic</u>	<u>Other</u>	<u>Male</u>	<u>Female</u>	<u>Other</u>
C020 CHRIST COMMUNITY CH	490	638	286	54	1,468	1,338	17	54	59	698	751	19
C021 CYPRESS PRESBYTERIAN	426	585	244	50	1,305	1,213	3	39	50	609	680	16
C022 POMPANO BEACH FIRE S	265	80	106	26	477	232	157	58	30	228	235	14
C023 JAN MORAN COLLIER CI	21	10	9	0	40	18	19	1	2	26	14	0
C024 CYPRESS BEND CLUBHOUS	722	538	357	82	1,699	1,519	37	77	66	719	965	15
C025 POMPANO BEACH CIVIC C	406	617	303	57	1,383	1,260	21	53	49	688	682	13
C026 THE COURT AT PALM AI	616	265	206	49	1,136	996	43	64	33	515	607	14
C027 HERB SKOLNICK COMMUN	1,106	510	409	80	2,105	1,852	34	126	93	920	1,150	35
C028 AMERICAN LEGION LOC	364	68	96	16	544	136	325	46	37	227	300	17
C029 THE COURT AT PALM AI	945	509	351	100	1,905	1,710	51	70	74	901	992	12
C030 JAN MORAN COLLIER CI	1	2	3	0	6	5	1	0	0	2	4	0
C031 HOPEWELL MISSIONARY B	174	126	121	15	436	314	24	66	32	201	227	8
C032 HERB SKOLNICK COMMUN	700	441	349	84	1,574	1,231	125	141	77	725	836	13
C033 POMPANO BEACH MIDL	197	57	51	13	318	153	123	18	24	158	149	11
C034 MC NAIR RECREATION C	2,017	87	306	25	2,435	26	2,255	26	128	953	1,438	44
C035 BOYS AND GIRLS CLUB O	1	0	0	0	1	0	1	0	0	1	0	0
C036 AMERICAN LEGION LOC	83	50	53	8	194	171	2	9	12	80	109	5
C037 CYPRESS PRESBYTERIAN	2	1	0	1	4	2	1	1	0	3	1	0
C039 THE COURT AT PALM AI	219	102	72	21	414	347	14	33	20	219	190	5
C041 HERB SKOLNICK COMMUN	0	1	1	0	2	2	0	0	0	2	0	0
C042 HERB SKOLNICK COMMUN	1	1	1	1	4	4	0	0	0	3	1	0
C043 JOHN KNOX VILLAGE CL	288	551	69	31	939	923	1	0	15	262	675	2
C045 HERB SKOLNICK COMMUN	11	20	10	2	43	37	1	4	1	19	24	0
C047 THE FIRST PRESBYTERIA	821	502	477	88	1,888	1,437	120	223	108	939	924	25
C048 FIRST BRAZILIAN BAPTIS	686	417	361	59	1,523	1,134	135	174	80	734	772	17
C049 BOYS AND GIRLS CLUB O	141	60	48	11	260	141	74	31	14	129	130	1
C050 FIRST BRAZILIAN BAPTIS	158	63	66	11	298	156	83	30	29	140	152	6
C051 POMPANO BEACH HIGHL	343	211	207	32	793	558	61	119	55	419	365	9
C052 NORTH BROWARD PARK R	861	532	511	70	1,974	1,404	199	230	141	924	1,005	45
C053 NORTH COUNTY MULTI P	574	153	194	20	941	319	454	107	61	457	462	22
C054 BRIGHT HORIZONS SCHO	105	39	59	8	211	105	64	23	19	104	102	5
C055 LEISUREVILLE CLUBHOUS	431	360	178	47	1,016	871	46	54	45	421	579	16

**Broward**  
**Supervisor of Elections**  
**Active Voters by Precinct**

Date 12/29/2006  
Time 03:03 PM

Broward County, FL

	<u>Dem</u>	<u>Rep</u>	<u>NPA</u>	<u>Other</u>	<u>Total</u>	<u>White</u>	<u>Black</u>	<u>Hispanic</u>	<u>Other</u>	<u>Male</u>	<u>Female</u>	<u>Other</u>
<b>C056</b> ASSUMPTION CATHOLIC C	66	83	43	13	205	189	2	2	12	93	112	0
<b>D001</b> COLLINS COMMUNITY C	393	381	153	27	954	841	15	58	40	504	434	16
<b>D002</b> OAKLAND PARK ELEMEN	298	178	148	21	645	457	53	80	55	356	275	14
<b>D003</b> OAKLAND PARK LIBRAR	647	540	262	66	1,515	1,385	14	56	60	802	693	20
<b>D004</b> OSSWALD PARK	18	12	9	2	41	28	7	0	6	21	19	1
<b>D005</b> UNITARIAN UNIVERSALI	580	314	203	68	1,165	997	41	71	56	630	523	12
<b>D006</b> COLLINS COMMUNITY C	136	85	71	16	308	214	24	43	27	156	142	10
<b>D007</b> COLLINS COMMUNITY C	1,244	472	418	88	2,222	1,301	524	239	158	1,183	997	42
<b>D008</b> OSSWALD PARK	87	3	8	0	98	0	93	1	4	35	61	2
<b>D009</b> BLESSED SACRAMENT CA	567	405	248	69	1,289	1,112	33	65	79	708	557	24
<b>D010</b> OSSWALD PARK	542	73	92	13	720	149	502	26	43	327	379	14
<b>D011</b> UNITARIAN UNIVERSALI	431	282	188	32	933	678	132	62	61	440	477	16
<b>D013</b> UNITARIAN UNIVERSALI	1,069	256	361	97	1,783	1,012	503	127	141	911	834	38
<b>D014</b> LLOYD ESTATES ELEMEN	395	158	129	30	712	394	172	94	52	350	351	11
<b>D015</b> BLESSED SACRAMENT CA	120	32	37	13	202	135	29	33	5	126	75	1
<b>D016</b> OAKLAND PARK FIRE ST	178	53	78	12	321	150	121	27	23	147	168	6
<b>D017</b> AGAPE INTERNATIONAL C	583	192	198	71	1,044	589	303	73	79	506	522	16
<b>D018</b> RICKARDS MIDDLE SCHO	297	134	152	34	617	435	56	86	40	317	286	14
<b>D019</b> RICKARDS MIDDLE SCHO	8	8	8	1	25	15	3	6	1	12	13	0
<b>D020</b> COLLINS COMMUNITY C	9	3	4	2	18	12	2	1	3	9	7	2
<b>D021</b> N Andrews Gardens Comm. C	633	500	363	85	1,581	1,083	64	351	83	752	801	28
<b>D023</b> Department of Transportation	787	535	332	86	1,740	1,376	68	180	116	892	816	32
<b>D024</b> Department of Transportation	757	523	380	87	1,747	1,321	79	241	106	856	865	26
<b>E001</b> JAMES S HUNT ELEMENTAR	233	75	105	10	423	163	148	65	47	177	236	10
<b>E002</b> CORAL SPRINGS CITY HA	669	466	395	59	1,589	1,013	200	208	168	681	868	40
<b>E003</b> LA QUINTA INN	711	676	394	60	1,841	1,436	127	156	122	845	971	25
<b>E004</b> CORAL SPRINGS ELEMENT	732	509	391	70	1,702	1,156	206	169	171	757	919	26
<b>E005</b> FOREST HILLS ELEMENTAR	763	442	455	61	1,721	1,157	194	238	132	785	903	33
<b>E006</b> CORAL SPRINGS MEDICA	453	350	300	52	1,155	854	76	128	97	528	604	23
<b>E007</b> MULLINS PARK SARTORY	716	601	426	57	1,800	1,182	249	247	122	769	994	37
<b>E008</b> RAMBLEWOOD ELEMEN	934	630	501	102	2,167	1,579	222	209	157	960	1,165	42
<b>E009</b> CORAL SPRINGS FIRE ST	626	360	359	53	1,398	811	278	164	145	614	755	29

**Broward**  
**Supervisor of Elections**  
**Active Voters by Precinct**

Broward County, FL

Date 12/29/2006

Time 03:03 PM

	<u>Dem</u>	<u>Rep</u>	<u>NPA</u>	<u>Other</u>	<u>Total</u>	<u>White</u>	<u>Black</u>	<u>Hispanic</u>	<u>Other</u>	<u>Male</u>	<u>Female</u>	<u>Other</u>
<b>E010</b> TENNIS CENTER OF CORA	1,024	691	563	69	2,347	1,634	228	262	223	1,054	1,245	48
<b>E011</b> RAMBLEWOOD MIDDLE S	609	486	364	71	1,530	1,108	103	179	140	685	821	24
<b>E012</b> MAPLEWOOD ELEMENT	643	449	361	51	1,504	1,193	60	121	130	700	760	44
<b>E013</b> RAMBLEWOOD MIDDLE S	780	534	413	60	1,787	1,385	138	171	93	829	934	24
<b>E014</b> FOREST GLEN MIDDLE S	893	652	515	89	2,149	1,539	203	212	195	1,001	1,099	49
<b>E015</b> MULLINS PARK SARTORY	476	322	263	41	1,102	902	38	84	78	504	581	17
<b>E016</b> CORNERSTONE BAPTIST C	526	293	296	40	1,155	733	124	207	91	471	660	24
<b>E017</b> J P TARAVELLA HIGH SCHO	913	661	511	65	2,150	1,706	102	168	174	990	1,135	25
<b>E018</b> PARK SPRINGS ELEMENTA	1,186	1,086	738	113	3,123	2,384	209	226	304	1,502	1,560	61
<b>E019</b> RIVERSIDE ELEMENTARY	646	448	264	45	1,403	1,179	49	77	98	677	705	21
<b>E020</b> CYPRESS HALL AT CYPRE	721	484	308	56	1,569	1,258	97	114	100	719	820	30
<b>E021</b> CORAL PARK ELEMENTAR	634	474	355	47	1,510	1,132	109	130	139	723	752	35
<b>E022</b> MARRIOTT RESORT HOT	1,061	833	671	72	2,637	1,877	229	250	281	1,228	1,355	54
<b>E023</b> CORAL SPRINGS WEST A	398	404	225	32	1,059	914	27	45	73	497	541	21
<b>E024</b> CORAL SPRINGS HIGH SC	427	346	262	34	1,069	674	182	106	107	493	551	25
<b>E025</b> CORAL SPRINGS MEDICA	809	472	391	59	1,731	1,152	147	281	151	704	993	34
<b>E026</b> PARK SUMMIT OF CORAL	512	353	244	38	1,147	928	75	79	65	537	595	15
<b>E027</b> LA QUINTA INN	303	298	219	30	850	586	111	60	93	390	438	22
<b>E028</b> CORAL SPRINGS MIDDLE S	1,150	887	594	101	2,732	2,101	164	168	299	1,332	1,354	46
<b>E029</b> COUNTRY HILLS ELEMEN	736	555	409	74	1,774	1,369	124	144	137	819	917	38
<b>E030</b> CORAL SPRINGS SOUTHWE	1,305	961	786	113	3,165	2,315	221	304	325	1,499	1,619	47
<b>E031</b> CORAL SPRINGS GYMNASI	432	291	253	40	1,016	647	146	118	105	454	546	16
<b>E032</b> EAGLES NEST APARTMENT	533	437	288	35	1,293	967	92	93	141	604	658	31
<b>E033</b> MULLINS PARK SARTORY	493	337	204	31	1,065	872	54	83	56	489	562	14
<b>E034</b> CYPRESS HALL AT CYPRE	638	408	341	67	1,454	970	159	217	108	614	809	31
<b>E035</b> PARK SUMMIT OF CORAL	689	306	341	38	1,374	953	126	189	106	537	807	30
<b>E036</b> SAWGRASS SPRINGS MID	604	218	317	48	1,187	582	262	220	123	506	655	26
<b>E037</b> CORAL SPRINGS HIGH SC	222	204	118	32	576	401	73	53	49	269	292	15
<b>E038</b> CORAL SPRINGS CITY HA	256	85	97	10	448	166	163	61	58	185	240	23
<b>E039</b> MARRIOTT RESORT HOT	519	468	329	47	1,363	1,159	42	66	96	630	704	29
<b>E040</b> PARK RIDGE BAPTIST CH	805	568	513	53	1,939	1,357	161	199	222	888	1,008	43
<b>E041</b> PARK RIDGE BAPTIST CH	632	503	396	53	1,584	1,132	132	163	157	746	815	23

**Broward**  
**Supervisor of Elections**  
**Active Voters by Precinct**

Date 12/29/2006  
Time 03:03 PM

Broward County, FL

	<u>Dem</u>	<u>Rep</u>	<u>NPA</u>	<u>Other</u>	<u>Total</u>	<u>White</u>	<u>Black</u>	<u>Hispanic</u>	<u>Other</u>	<u>Male</u>	<u>Female</u>	<u>Other</u>
<b>E042</b> MARRIOTT RESORT HOT	95	85	37	13	230	196	11	8	15	107	121	2
<b>E043</b> CORAL SPRINGS CHARTE	340	382	198	38	958	754	47	62	95	436	498	24
<b>E044</b> FOREST GLEN MIDDLE S	134	82	91	14	321	206	39	47	29	147	168	6
<b>E045</b> Ramblewood East Condomin	428	159	194	36	817	586	50	130	51	358	451	8
<b>F001</b> WYNMOOR VILLAGE EN	942	114	135	32	1,223	1,169	9	11	34	422	785	16
<b>F002</b> COCONUT CREEK COMMU	681	638	384	81	1,784	1,546	79	79	80	847	918	19
<b>F003</b> WYNMOOR VILLAGE EN	795	157	143	36	1,131	1,054	8	32	37	409	707	15
<b>F004</b> TOWNSHIP CENTER REC	689	293	246	24	1,252	1,051	50	79	72	489	738	25
<b>F005</b> TOWNSHIP CENTER REC	766	312	292	42	1,412	1,229	50	88	45	586	815	11
<b>F006</b> WYNMOOR VILLAGE EN	1,494	193	206	60	1,953	1,871	10	16	56	685	1,254	14
<b>F007</b> WINSTON PARK ELEMEN	1,334	1,024	772	106	3,236	2,234	388	326	288	1,490	1,703	43
<b>F008</b> COCONUT CREEK COMMU	895	529	459	53	1,936	1,328	280	195	133	814	1,090	32
<b>F009</b> COCONUT CREEK RECRE	695	510	458	64	1,727	1,233	146	170	178	814	892	21
<b>F010</b> WYNMOOR VILLAGE EN	862	87	115	29	1,093	1,026	9	14	44	355	725	13
<b>F011</b> CENTURA PARC HOMEOW	976	558	443	62	2,039	1,564	165	182	128	910	1,102	27
<b>F012</b> CITY HALL COUNCIL CHA	856	415	357	73	1,701	1,329	120	169	83	711	969	21
<b>F013</b> MONARCH HIGH SCHOOL	578	529	406	52	1,565	1,078	180	170	137	764	778	23
<b>F014</b> PARK SPRINGS PRESBYTE	294	378	228	28	928	769	46	44	69	437	477	14
<b>F015</b> COCONUT CREEK RECRE	1,184	920	796	112	3,012	2,259	249	279	225	1,358	1,595	59
<b>F016</b> COCONUT CREEK RECRE	395	259	238	34	926	658	102	93	73	418	498	10
<b>F017</b> SABAL PINES PARK	463	272	259	29	1,023	708	118	92	105	429	573	21
<b>G001</b> CORAL BAY CLUBHOUSE	730	363	411	48	1,552	739	372	238	203	707	804	41
<b>G002</b> HOLIDAY SPRINGS VILLA	429	343	283	39	1,094	737	152	93	112	512	556	26
<b>G003</b> ST.VINCENTS CATHOLIC C	475	367	242	31	1,115	836	70	145	64	525	573	17
<b>G004</b> TEMPLE BETH AM	634	429	385	53	1,501	1,085	157	107	152	701	776	24
<b>G005</b> CORAL CAY SPORT CENT	836	478	449	47	1,810	1,350	165	188	107	811	969	30
<b>G006</b> PARADISE GARDENS CLU	717	326	211	42	1,296	986	119	117	74	561	722	13
<b>G007</b> FIRST PRESBYTERIAN CHU	733	394	349	37	1,513	927	286	160	140	683	800	30
<b>G008</b> MARGATE COMMUNITY C	868	507	482	45	1,902	1,343	163	240	156	847	1,026	29
<b>G009</b> ATLANTIC WEST ELEMEN	277	151	129	16	573	346	76	92	59	262	298	13
<b>G010</b> ORIOLE GARDENS PHASE 2	930	364	300	41	1,635	1,173	169	189	104	687	920	28
<b>G011</b> ATLANTIC BAPTIST CHUR	976	441	428	63	1,908	1,365	192	232	119	774	1,104	30

**Broward**  
**Supervisor of Elections**  
**Active Voters by Precinct**

Broward County, FL

Date 12/29/2006  
Time 03:03 PM

	<u>Dem</u>	<u>Rep</u>	<u>NPA</u>	<u>Other</u>	<u>Total</u>	<u>White</u>	<u>Black</u>	<u>Hispanic</u>	<u>Other</u>	<u>Male</u>	<u>Female</u>	<u>Other</u>
G012 AZTEC ESTATES MOBILE P	736	381	353	49	1,519	930	330	139	120	695	805	19
G013 AZTEC ESTATES MOBILE P	411	132	152	24	719	252	227	164	76	333	372	14
G014 OAKLAND HILLS SOCIAL C	562	217	240	27	1,046	540	296	95	115	483	533	30
G015 COKESBURY UNITED ME	855	568	381	60	1,864	1,492	104	166	102	835	1,012	17
G016 CORAL GATE CONDOMINI	907	521	413	68	1,909	1,421	166	190	132	822	1,062	25
G017 ORIOLE GARDENS PHASE 1	921	303	256	53	1,533	1,167	104	175	87	594	920	19
G018 ATLANTIC WEST ELEMEN	392	176	186	31	785	348	266	78	93	382	390	13
G020 MARGATE MIDDLE SCH	380	201	236	25	842	521	137	101	83	389	441	12
G021 ORIOLE GOLF & TENNIS P	1,191	371	297	53	1,912	1,524	91	182	115	719	1,172	21
G022 OAKLAND HILLS SOCIAL C	48	9	21	4	82	34	27	18	3	30	48	4
G023 HOLIDAY SPRINGS VILLA	939	434	333	55	1,761	1,357	148	146	110	704	1,037	20
G024 ORIOLE GARDENS PHASE 1	133	64	75	12	284	149	53	47	35	142	136	6
H001 MUNICIPAL COMPLEX N. L	797	219	308	44	1,368	486	575	164	143	603	736	29
H002 WILLIAM E SLAUGHTER B	912	216	374	35	1,537	392	749	217	179	656	852	29
H003 SILVER LAKES MIDDLE SC	875	212	308	42	1,437	528	655	162	92	559	847	31
H004 MORROW ELEMENTARY S	521	193	257	39	1,010	436	308	150	116	450	530	30
H005 SAMUEL MILLER SENIOR	984	266	438	39	1,727	516	807	142	262	720	954	53
H006 OAKBROOK CONDOS CL	754	244	249	32	1,279	650	387	155	87	541	717	21
H007 POMPANO PARK COMMUN	972	272	445	43	1,732	538	776	220	198	750	939	43
H008 NORTH LAUDERDALE FI	709	226	267	52	1,254	644	338	182	90	511	728	15
H009 NORTH LAUDERDALE TE	43	19	17	0	79	30	19	21	9	30	47	2
H010 BILL WEINMAN N. LAUDE	771	289	345	51	1,456	697	414	202	143	664	766	26
H011 NORTH LAUDERDALE TE	153	90	76	15	334	264	38	19	13	160	168	6
H012 BROADVIEW ELEMENTA	850	364	421	45	1,680	692	367	433	188	737	912	31
H013 POMPANO PARK COMMUN	251	100	134	26	511	252	78	131	50	258	244	9
J001 WESTWOOD 17 CLUBHO	256	140	139	18	553	370	66	76	41	259	283	11
J002 FORSYTHE COLONY SEC	836	322	274	49	1,481	1,029	215	149	88	607	861	13
J003 WESTWOOD 24 CLUBHO	715	331	387	63	1,496	1,027	129	230	110	628	845	23
J004 WESTWOOD 22 CLUBHO	841	381	267	35	1,524	1,192	115	148	69	672	832	20
J005 VANGUARD VILLAGE CL	762	382	400	63	1,607	1,041	213	234	119	710	878	19
J006 FAIRWAYS OF TAMARAC A	929	307	339	52	1,627	1,059	189	276	103	629	967	31
J007 LIME BAY RECREATION C	543	99	115	22	779	606	38	94	41	294	478	7

**Broward**  
**Supervisor of Elections**  
**Active Voters by Precinct**

Date 12/29/2006  
Time 03:03 PM

Broward County, FL

	<u>Dem</u>	<u>Rep</u>	<u>NPA</u>	<u>Other</u>	<u>Total</u>	<u>White</u>	<u>Black</u>	<u>Hispanic</u>	<u>Other</u>	<u>Male</u>	<u>Female</u>	<u>Other</u>
<b>J008</b> BERMUDA CLUB CLUBH	415	136	138	22	711	340	246	70	55	301	406	4
<b>J009</b> MAINLANDS SECTION 8 C	239	135	63	16	453	316	52	52	33	177	269	7
<b>J010</b> FAIR HAVEN CLUBHOUSE	847	296	292	42	1,477	1,009	173	211	84	580	885	12
<b>J011</b> TAMARAC LAKES SOUTH C	363	243	189	44	839	645	63	83	48	386	441	12
<b>J012</b> WESTWOOD 17 CLUBHO	835	438	442	64	1,779	1,120	198	317	144	813	928	38
<b>J013</b> KINGS POINT CLUBHOUS	1,992	411	414	92	2,909	2,375	190	162	182	1,085	1,793	31
<b>J014</b> LAKES OF CARRIAGE HI	893	260	205	49	1,407	957	233	138	79	572	823	12
<b>J015</b> MAINLANDS 1 & 2 CLUBH	857	465	233	55	1,610	1,101	229	166	114	673	914	23
<b>J016</b> WOODLANDS SECTION 5 C	722	320	232	38	1,312	1,067	125	58	62	587	709	16
<b>J017</b> TAMARAC LAKES SECTI	120	70	61	9	260	186	16	43	15	115	143	2
<b>J018</b> SANDS POINT CONDO CL	372	105	106	12	595	415	61	92	27	233	357	5
<b>J019</b> ROYAL ORDER OF MOOS	777	218	297	45	1,337	461	568	173	135	521	790	26
<b>J020</b> CITY OF TAMARAC RECRE	956	329	365	67	1,717	1,334	139	141	103	722	981	14
<b>J021</b> ACTIVE SENIOR LIVING R	1,366	590	545	100	2,601	1,812	298	310	181	1,143	1,433	25
<b>J022</b> KINGS POINT CLUBHOUS	891	160	150	26	1,227	1,100	19	39	69	418	785	24
<b>J023</b> MAINLANDS 6 CLUBHOU	353	202	94	27	676	481	79	76	40	280	386	10
<b>J024</b> TAMARAC LAKES SOUTH C	199	35	57	10	301	65	161	54	21	127	168	6
<b>J025</b> CITY OF TAMARAC RECRE	1,205	449	467	70	2,191	1,755	129	179	128	945	1,220	26
<b>J026</b> KINGS POINT CLUBHOUS	1,344	161	187	62	1,754	1,594	42	33	85	657	1,079	18
<b>J027</b> WESTWOOD 23 CLUB HO	592	263	240	46	1,141	834	96	150	61	503	623	15
<b>J028</b> WESTWOOD 17 CLUBHO	301	124	146	18	589	398	74	76	41	227	352	10
<b>J029</b> WOODLANDS SECTION 5 C	3	0	0	0	3	3	0	0	0	1	2	0
<b>J030</b> KINGS POINT CLUBHOUS	1,263	98	131	24	1,516	1,456	14	15	31	571	936	9
<b>J031</b> BERMUDA CLUB CLUBH	614	173	132	31	950	690	80	118	62	365	570	15
<b>K001</b> LAUDERDALE LAKES MI	832	82	172	17	1,103	97	914	19	73	448	634	21
<b>K002</b> MERRELL UNITED METH	898	78	160	22	1,158	111	925	24	98	498	636	24
<b>K003</b> LAUDERDALE LAKES MI	0	0	0	0	0	0	0	0	0	0	0	0
<b>K004</b> OAKLAND ESTATES SOC	958	101	194	19	1,272	165	955	22	130	491	753	28
<b>K005</b> OAKLAND ESTATES SOC	583	95	114	21	813	301	437	18	57	326	473	14
<b>K006</b> MERRELL UNITED METH	1,129	121	216	37	1,503	248	1,091	29	135	657	814	32
<b>K007</b> LAUDERDALE LAKES MU	640	49	149	16	854	80	673	32	69	321	510	23
<b>K009</b> HAWAIIAN GARDENS PH	354	67	97	19	537	300	144	47	46	220	308	9

**Broward**  
**Supervisor of Elections**  
**Active Voters by Precinct**

Broward County, FL

Date 12/29/2006  
Time 03:03 PM

	<u>Dem</u>	<u>Rep</u>	<u>NPA</u>	<u>Other</u>	<u>Total</u>	<u>White</u>	<u>Black</u>	<u>Hispanic</u>	<u>Other</u>	<u>Male</u>	<u>Female</u>	<u>Other</u>
<b>K010</b> LAUDERDALE LAKES CO	918	81	132	20	1,151	147	879	42	83	465	657	29
<b>K011</b> LAUDERDALE LAKES CO	1,002	69	161	14	1,246	42	1,112	11	81	437	783	26
<b>K012</b> CYPRESS CHASE PHASE A	940	112	239	26	1,317	373	746	89	109	491	806	20
<b>K013</b> HAWAIIAN GARDENS PH	669	90	187	26	972	323	500	55	94	378	571	23
<b>K014</b> LAUDERDALE OAKS OAK	432	70	96	22	620	246	292	40	42	238	379	3
<b>K015</b> SOMERSET CONDOMINIUM	977	127	208	29	1,341	295	882	54	110	514	803	24
<b>L001</b> VETERANS PARK	572	203	222	39	1,036	589	215	133	99	465	552	19
<b>L002</b> INVERRARY ASSOCIATION	811	125	260	39	1,235	551	451	113	120	461	745	29
<b>L003</b> INTERNATIONAL VILLAGE	763	155	199	47	1,164	764	245	74	81	457	692	15
<b>L004</b> CASTLE HILL ELEMENTARY	827	51	151	16	1,045	63	876	22	84	409	616	20
<b>L005</b> CASTLE GARDEN RECREATION	741	82	136	26	985	242	634	33	76	386	585	14
<b>L006</b> LAUDERHILL CITY HALL M	791	55	167	17	1,030	100	807	31	92	385	619	26
<b>L007</b> LAUDERHILL CITY HALL M	1,347	126	302	28	1,803	220	1,380	52	151	654	1,107	42
<b>L008</b> LAUDERHILL MIDDLE SCHOOL	1,117	77	226	25	1,445	139	1,163	30	113	515	891	39
<b>L009</b> SADKIN COMMUNITY CENTER	1,012	116	198	31	1,357	262	925	52	118	534	796	27
<b>L010</b> VETERANS PARK	580	125	184	32	921	296	491	49	85	396	506	19
<b>L011</b> SADKIN COMMUNITY CENTER	676	33	104	15	828	31	746	7	44	357	455	16
<b>L012</b> PAUL TURNER ELEMENTARY	1,167	99	195	17	1,478	92	1,257	32	97	614	837	27
<b>L013</b> LAUDERHILL CITY HALL M	780	48	166	11	1,005	50	845	22	88	395	585	25
<b>L014</b> INVERRARY HOTEL	666	233	143	32	1,074	737	219	33	85	407	652	15
<b>L015</b> ENVIRONMENTAL CULTURAL CENTER	1,365	267	312	73	2,017	1,125	606	146	140	802	1,195	20
<b>L016</b> INTERNATIONAL VILLAGE	974	217	265	45	1,501	739	518	129	115	568	914	19
<b>L017</b> INVERRARY HOTEL	629	95	212	23	959	207	585	94	73	357	579	23
<b>L018</b> ROYAL PALM ELEMENTARY	759	71	166	8	1,004	71	795	38	100	393	590	21
<b>L019</b> VETERANS PARK	640	211	280	49	1,180	619	344	101	116	532	621	27
<b>L020</b> HERON LANDING APARTMENT	565	191	219	34	1,009	481	341	95	92	453	542	14
<b>L021</b> VETERANS PARK	452	140	132	21	745	348	275	47	75	361	372	12
<b>L022</b> INVERRARY HOTEL	1,307	210	327	51	1,895	457	1,208	59	171	839	1,018	38
<b>L024</b> INVERRARY HOTEL	569	35	123	12	739	46	598	22	73	248	470	21
<b>L025</b> Golden Heights Church	1,185	37	138	10	1,370	11	1,287	0	72	540	805	25
<b>L026</b> Larkdale Elementary School	822	20	82	9	933	10	882	2	39	359	561	13
<b>L027</b> St. George Community Center	1,350	56	155	26	1,587	18	1,484	7	78	659	900	28



**Broward**  
**Supervisor of Elections**  
**Active Voters by Precinct**

Broward County, FL

Date 12/29/2006  
Time 03:03 PM

	<u>Dem</u>	<u>Rep</u>	<u>NPA</u>	<u>Other</u>	<u>Total</u>	<u>White</u>	<u>Black</u>	<u>Hispanic</u>	<u>Other</u>	<u>Male</u>	<u>Female</u>	<u>Other</u>
<b>M00</b> SUNRISE ATHLETIC COMP	877	475	453	64	1,869	1,283	188	262	136	866	975	28
<b>M00</b> ROARKE HALL COMMUNIT	857	119	232	26	1,234	225	845	55	109	489	718	27
<b>M00</b> ROARKE HALL COMMUNIT	781	62	169	20	1,032	125	793	21	93	390	622	20
<b>M00</b> WATERBRIDGE PROJECT R	896	168	245	36	1,345	382	708	120	135	572	736	37
<b>M00</b> SUNSET STRIP BRANCH L	530	90	147	21	788	205	425	78	80	327	448	13
<b>M00</b> VILLAGE CIVIC CENTER	699	167	227	41	1,134	371	535	102	126	485	629	20
<b>M00</b> ARAGON CONDOMINIUM R	723	280	226	45	1,274	741	287	160	86	549	713	12
<b>M00</b> SUNRISE/DAN PEARL COU	397	210	216	30	853	492	147	120	94	396	439	18
<b>M00</b> SUNRISE LAKES PHASE 1 R	720	169	162	38	1,089	674	142	195	78	417	654	18
<b>M01</b> SUNRISE LAKES PHASE 2 A	633	177	159	23	992	600	108	228	56	373	608	11
<b>M01</b> SAINT BERNARD CATHOLI	491	213	198	27	929	473	219	151	86	418	493	18
<b>M01</b> SUNRISE FIRE STATION # 5	513	199	242	33	987	550	194	149	94	460	509	18
<b>M01</b> SUNRISE LAKES PHASE 3 S	638	100	66	11	815	646	33	99	37	304	505	6
<b>M01</b> SAINT BERNARD CATHOLI	488	184	213	28	913	522	174	146	71	418	485	10
<b>M01</b> NOB HILL SOCCER FIELD P	852	459	357	62	1,730	1,212	182	205	131	820	878	32
<b>M01</b> SUNRISE GAS ADMIN CNT	653	198	231	54	1,136	612	242	182	100	430	681	25
<b>M01</b> SUNRISE ATHLETIC COMP	1,035	571	476	68	2,150	1,419	315	243	173	983	1,128	39
<b>M01</b> AARON & FRANCES LEVY	916	375	471	53	1,815	881	384	316	234	785	992	38
<b>M01</b> SUNRISE LAKES PHASE 3 S	325	80	59	12	476	383	12	60	21	181	291	4
<b>M02</b> SUNRISE LAKES PHASE 3 S	537	90	76	12	715	620	16	49	30	256	451	8
<b>M02</b> SUNRISE LAKES PHASE 3 S	993	232	233	50	1,508	1,093	138	179	98	603	883	22
<b>M02</b> NOB HILL SOCCER FIELD P	795	346	363	62	1,566	935	318	174	139	710	829	27
<b>M02</b> WELLEBY PASSIVE PARK	813	343	373	48	1,577	840	345	250	142	665	883	29
<b>M02</b> SUMMERFIELD RECREAT	268	63	97	15	443	199	120	84	40	186	249	8
<b>M02</b> SUNRISE LAKES PHASE 4 S	814	185	140	24	1,163	889	69	140	65	405	745	13
<b>M02</b> SUNRISE UTILITIES CONF	242	159	134	12	547	285	110	82	70	269	271	7
<b>M02</b> SUNRISE LAKES PHASE 4 S	1,819	295	231	85	2,430	2,164	75	120	71	905	1,512	13
<b>M02</b> THE WESTCHESTER ASSI	682	254	257	45	1,238	747	202	164	125	507	708	23
<b>M02</b> NEW RIVER CIVIC CENTE	702	599	378	54	1,733	1,231	70	305	127	799	897	37
<b>M03</b> WEST PINE MIDDLE SCH	968	401	479	71	1,919	1,098	408	217	196	834	1,049	36
<b>M03</b> NEW RIVER CIVIC CENTE	410	314	227	37	988	645	42	237	64	468	503	17
<b>M03</b> WELLEBY ELEMENTARY S	448	240	192	25	905	605	131	84	85	422	471	12

**Broward**  
**Supervisor of Elections**  
**Active Voters by Precinct**

Broward County, FL

Date 12/29/2006  
Time 03:03 PM

	<u>Dem</u>	<u>Rep</u>	<u>NPA</u>	<u>Other</u>	<u>Total</u>	<u>White</u>	<u>Black</u>	<u>Hispanic</u>	<u>Other</u>	<u>Male</u>	<u>Female</u>	<u>Other</u>
M03 WEST PINE MIDDLE SCH	680	292	331	40	1,343	657	311	223	152	591	723	29
M03 SUNRISE DAN PEARL COU	801	421	342	58	1,622	1,169	147	205	101	791	810	21
M03 FLAMINGO PARK MEETIN	703	511	384	59	1,657	1,089	164	276	128	786	837	34
M03 FLAMINGO PARK MEETIN	565	369	301	59	1,294	776	178	227	113	621	660	13
M03 FLAMINGO PARK MEETIN	63	38	40	9	150	96	11	24	19	69	78	3
M04 WELLEBY PASSIVE PARK	339	148	178	19	684	330	160	135	59	290	384	10
M04 VILLAGE ELEMENTARY S	425	97	159	28	709	193	371	78	67	342	353	14
M04 SUNRISE GAS ADMIN CEN	521	175	260	32	988	458	230	215	85	443	532	13
N001 PLANTATION FORD INC. A	1,193	226	341	48	1,808	397	1,105	117	189	780	986	42
N002 SINAI S.D.A. CHURCH	1,017	186	268	34	1,505	291	952	91	171	642	825	38
N003 SUNVIEW COMMUNITY C	465	379	202	36	1,082	770	89	134	89	506	558	18
N004 PLANTATION 7TH DAY AD	798	734	443	79	2,054	1,519	136	250	149	952	1,064	38
N005 DEICKE AUDITORIUM	381	371	149	29	930	720	102	43	65	450	467	13
N006 SOUTH PLANTATION HIG	329	204	150	25	708	460	103	71	74	333	363	12
N007 SOUTH PLANTATION HIG	662	774	351	69	1,856	1,506	106	130	114	926	903	27
N008 PLANTATION PRESBYTER	674	637	288	43	1,642	1,294	130	117	101	743	883	16
N009 DEICKE AUDITORIUM	751	443	266	42	1,502	1,108	162	148	84	578	906	18
N010 PLANTATION FIRE STATI	769	458	299	65	1,591	1,154	148	157	132	726	848	17
N011 TROPICAL ELEMENTARY S	743	525	267	57	1,592	1,232	144	96	120	774	796	22
N012 EL DORADO ESTATES COM	535	614	242	45	1,436	1,223	75	63	75	704	724	8
N013 LAKES OF NEWPORT CLU	688	378	293	54	1,413	835	281	190	107	607	785	21
N014 PLANTATION HIGH SCHO	603	373	196	31	1,203	807	215	95	86	533	652	18
N015 OMEGA RECREATION CE	1,116	429	434	58	2,037	1,173	412	262	190	851	1,148	38
N016 LAUDERDALE WEST REC F	711	293	241	61	1,306	938	154	122	92	503	784	19
N017 VOLUNTEER PARK COMM	719	782	365	63	1,929	1,438	163	168	160	914	990	25
N018 TEMPLE KOL - AMI	601	322	244	29	1,196	860	147	107	82	523	649	24
N019 LAUDERDALE WEST REC F	568	135	75	25	803	734	16	26	27	265	527	11
N020 PLANTATION CENTRAL P	772	362	401	74	1,609	1,047	205	237	120	692	891	26
N021 JIM WARD COMMUNITY C	392	310	165	27	894	668	109	64	53	418	468	8
N022 PLANTATION HIGH SCHO	126	69	61	14	270	183	43	29	15	120	146	4
N023 PLANTATION PARK ELEM	838	712	310	75	1,935	1,520	179	114	122	931	969	35
N024 PLANTATION 7TH DAY A	572	499	282	44	1,397	1,089	93	115	100	659	716	22

**Broward**  
**Supervisor of Elections**  
**Active Voters by Precinct**

Broward County, FL

Date 12/29/2006  
Time 03:03 PM

	<u>Dem</u>	<u>Rep</u>	<u>NPA</u>	<u>Other</u>	<u>Total</u>	<u>White</u>	<u>Black</u>	<u>Hispanic</u>	<u>Other</u>	<u>Male</u>	<u>Female</u>	<u>Other</u>
N026 LAUDERDALE WEST REC F	919	289	223	37	1,468	1,268	52	83	65	615	838	15
N027 WEST REGIONAL BRANC	974	504	404	73	1,955	1,480	132	194	149	846	1,079	30
N028 VOLUNTEER PARK COMM	655	403	295	39	1,392	1,006	151	132	103	658	716	18
N029 CENTRAL PARK ELEMEN	945	540	325	75	1,885	1,555	116	105	109	915	948	22
N030 BRIDGEWATER HOMEOWN	1,075	553	445	74	2,147	1,650	146	191	160	945	1,168	34
N031 WEST REGIONAL BRANC	822	434	409	95	1,760	1,253	171	224	112	756	978	26
N033 PLANTATION FORD INC A	3	0	0	0	3	3	0	0	0	2	1	0
N034 ST GREGORY'S CATHOLIC	171	167	52	12	402	365	14	7	16	187	211	4
N035 SUNVIEW COMMUNITY C	58	24	17	0	99	55	20	7	17	47	51	1
N036 PLANTATION CENTRAL P	638	398	257	57	1,350	1,137	56	66	91	626	701	23
N037 PLANTATION BAPTIST CH	461	356	204	40	1,061	758	132	77	94	521	522	18
N038 COVENANT VILLAGE OF F	452	281	193	32	958	715	66	93	84	439	507	12
N039 COVENANT VILLAGE OF F	677	595	278	69	1,619	1,331	109	99	80	598	1,004	17
N040 DEICKE AUDITORIUM	212	129	112	17	470	327	41	69	33	176	284	10
N041 JIM WARD COMMUNITY C	2	0	0	1	3	2	0	0	1	2	1	0
N042 PLANTATION CENTRAL P	591	375	247	57	1,270	986	62	119	103	564	682	24
N043 SOUTH PLANTATION HIG	26	15	20	4	65	46	4	12	3	33	32	0
P001 COVENANT PRESBYTERI	605	245	182	47	1,079	879	54	63	83	697	356	26
P002 ST. CLEMENT'S SCHOOL	88	38	41	5	172	132	20	6	14	108	61	3
P003 CITY HALL COUNCIL ROO	524	231	172	45	972	853	18	58	43	626	336	10
P004 ST. CLEMENTS SCHOOL	826	416	273	90	1,605	1,320	102	82	101	978	596	31
P005 WILTON MANORS ELEME	737	278	210	70	1,295	1,129	30	57	79	803	469	23
P006 FIRST CHRISTIAN CHURC	369	293	120	54	836	770	10	19	37	456	371	9
P007 MANOR PINES CONVALES	370	269	91	45	775	715	8	23	29	400	362	13
P008 MANOR PINES CONVALES	0	1	1	1	3	3	0	0	0	1	2	0
P009 ST. CLEMENT'S SCHOOL	157	42	26	5	230	138	69	12	11	130	94	6
Q010 HILLSBORO BEACH TOW	433	730	338	80	1,581	1,469	6	41	65	728	836	17
Q020 SEA RANCH LAKES BEAC	68	256	37	21	382	356	0	11	15	189	188	5
Q030 JARVIS HALL COMMISSIO	677	809	372	129	1,987	1,818	21	53	95	992	971	24
Q031 ASSUMPTION CATHOLIC C	312	504	202	58	1,076	995	6	26	49	512	549	15
Q032 ASSUMPTION CATHOLIC C	284	410	203	52	949	866	9	42	32	422	515	12
Q033 JARVIS HALL COMMISSIO	242	414	177	35	868	818	1	27	22	394	466	8

**Broward**  
**Supervisor of Elections**  
**Active Voters by Precinct**

Broward County, FL

Date 12/29/2006

Time 03:03 PM

	<u>Dem</u>	<u>Rep</u>	<u>NPA</u>	<u>Other</u>	<u>Total</u>	<u>White</u>	<u>Black</u>	<u>Hispanic</u>	<u>Other</u>	<u>Male</u>	<u>Female</u>	<u>Other</u>
Q040 WEST GLADES MIDDLE S	957	961	624	88	2,630	2,163	90	144	233	1,283	1,302	45
Q041 RIVERGLADES ELEMENTA	982	688	521	67	2,258	1,824	94	147	193	1,040	1,179	39
Q042 CYPRESS HEAD CLUBHOUS	490	588	293	46	1,417	1,264	19	54	80	671	724	22
Q043 PARKLAND LIBRARY	533	696	444	54	1,727	1,388	73	95	171	854	849	24
Q044 PARK TRAILS ELEMENTAR	790	777	547	71	2,185	1,713	144	160	168	1,038	1,104	43
Q045 PARKLAND OLD CITY HA	328	337	207	40	912	770	31	39	72	452	442	18
Q046 ASTON GARDENS LIVING F	637	503	287	43	1,470	1,222	54	81	113	655	787	28
Q050 PEMBROKE PARK CENTE	735	94	222	19	1,070	227	626	127	90	352	682	36
Q051 RAYMOND OGELSBY PR	151	79	49	13	292	145	44	74	29	147	141	4
Q052 RAYMOND OGELSBY PR	185	95	52	13	345	291	6	33	15	163	176	6
Q060 EAGLE POINT ELEMENTAR	519	412	371	47	1,349	848	47	337	117	631	694	24
Q061 EAGLE POINT ELEMENTAR	698	659	531	79	1,967	1,294	95	421	157	943	994	30
Q062 SAINT PAUL LUTHERAN C	978	784	571	94	2,427	1,677	81	450	219	1,154	1,232	41
Q063 VACATION VILLAGE SOC	644	329	370	54	1,397	686	52	542	117	568	802	27
Q064 VACATION VILLAGE SOC	383	269	259	54	965	548	63	265	89	427	521	17
Q065 TOWN CENTER CLUB	668	535	410	66	1,679	1,118	52	370	139	773	880	26
Q066 TOWN CENTER CLUB	656	353	262	40	1,311	931	34	268	78	563	728	20
Q067 WESTON COMMUNITY C	373	338	371	35	1,117	642	62	279	134	521	572	24
Q068 WESTON FIRE STATION # 6	549	637	503	47	1,736	974	96	489	177	842	846	48
Q069 WESTON COMMUNITY C	358	289	295	40	982	527	55	312	88	452	511	19
Q070 EVERGLADES ELEMENTA	615	722	370	71	1,778	1,459	28	176	115	870	891	17
Q071 WESTON COMMUNITY C	717	829	522	80	2,148	1,606	61	290	191	1,028	1,085	35
Q072 WESTON B.S.O. SUBSTAT	665	631	368	68	1,732	1,151	97	307	177	801	906	25
Q073 FALCON COVE MIDDLE S	616	654	483	84	1,837	1,065	118	459	195	887	917	33
Q074 WESTON FIRE STATION # 5	784	676	565	110	2,135	1,273	124	532	206	971	1,119	45
Q075 WESTON REGIONAL HEA	344	298	178	26	846	625	30	125	66	403	431	12
Q076 WESTON REGIONAL HEA	649	618	396	97	1,760	1,303	45	298	114	812	915	33
Q077 SAINT PAUL LUTHERAN C	436	435	235	48	1,154	865	29	174	86	531	602	21
Q078 TEQUESTA TRACE MIDDL	731	796	432	79	2,038	1,520	79	275	164	956	1,050	32
Q080 LAKE FOREST RECREATI	619	227	223	35	1,104	489	271	261	83	482	602	20
Q081 LAKE FOREST RECREATI	741	281	298	35	1,355	613	270	372	100	603	726	26
Q082 MC TYRE PARK COMMUNIT	846	297	336	46	1,525	525	426	440	134	675	828	22

**Broward**  
**Supervisor of Elections**  
**Active Voters by Precinct**

Date 12/29/2006  
Time 03:03 PM

Broward County, FL

	<u>Dem</u>	<u>Rep</u>	<u>NPA</u>	<u>Other</u>	<u>Total</u>	<u>White</u>	<u>Black</u>	<u>Hispanic</u>	<u>Other</u>	<u>Male</u>	<u>Female</u>	<u>Other</u>
<b>Q083</b> BROWARD COUNTY FIRE S	1,335	77	186	21	1,619	82	1,392	56	89	680	912	27
<b>Q084</b> MARY SAUNDERS PARK	1,599	69	193	24	1,885	20	1,755	28	82	768	1,088	29
<b>Q090</b> NEW HORIZON UNITED M	411	475	192	38	1,116	814	52	169	81	522	573	21
<b>Q091</b> NEW HORIZON UNITED M	56	103	39	4	202	150	2	35	15	98	102	2
<b>Q092</b> CHRIST COVENENT CHUR	550	639	280	50	1,519	1,083	49	267	120	741	754	24
<b>Q093</b> WEST BROWARD COMMUN	91	94	40	4	229	172	15	31	11	120	106	3
<b>Q094</b> CHRIST COVENENT CHUR	593	752	256	46	1,647	1,155	42	323	127	795	813	39
<b>R001</b> CORAL RIDGE PRESBYTER	549	849	356	116	1,870	1,691	21	72	86	904	946	20
<b>R002</b> IMPERIAL POINT HOSPIT	411	569	226	65	1,271	1,135	12	59	65	585	671	15
<b>R003</b> AGAPE INTERNATIONAL C	25	44	19	5	93	60	4	19	10	52	41	0
<b>R004</b> FORT LAUDERDALE FIRE S	416	603	233	59	1,311	1,195	7	51	58	620	673	18
<b>R005</b> GALT OCEAN MILE COUNT	794	861	374	167	2,196	1,994	17	79	106	1,016	1,151	29
<b>R006</b> GALT TOWERS CONDOMI	446	456	217	80	1,199	1,092	10	46	51	565	621	13
<b>R007</b> FLORANADA ELEMENTA	341	382	153	49	925	793	27	54	51	474	434	17
<b>R008</b> FLORANADA ELEMENTA	415	562	186	56	1,219	1,110	16	47	46	584	621	14
<b>R009</b> CARDINAL GIBBONS HIG	371	547	224	56	1,198	1,108	15	28	47	568	617	13
<b>R010</b> IMPERIAL POINT HOSPIT	362	503	209	63	1,137	1,018	21	44	54	563	553	21
<b>R011</b> CORAL RIDGE PRESBYTER	421	534	227	58	1,240	1,065	30	69	76	595	628	17
<b>R012</b> CHRIST CHURCH UNITED M	360	513	155	47	1,075	966	23	52	34	515	550	10
<b>R013</b> FLORANADA ELEMENTA	490	597	221	63	1,371	1,249	17	47	58	674	684	13
<b>R014</b> AGAPE INTERNATIONAL C	27	24	27	3	81	53	3	15	10	46	32	3
<b>R015</b> CITY OF FT LAUDERDALE	503	446	182	89	1,220	1,147	9	19	45	611	588	21
<b>R016</b> CORAL RIDGE MALL NOR	483	849	308	91	1,731	1,570	14	65	82	936	768	27
<b>R017</b> CITY OF FT LAUDERDALE	184	253	118	31	586	522	7	18	39	290	287	9
<b>R018</b> PLUMBERS LOCAL UNIO	52	26	34	11	123	91	9	16	7	67	53	3
<b>R020</b> FIRST CONGREGATIONAL	593	862	253	76	1,784	1,640	17	59	68	923	838	23
<b>R021</b> ST PIUS X CATHOLIC CHUR	337	421	206	70	1,034	924	13	52	45	553	467	14
<b>R022</b> GALLERIA MALL COMMUN	548	469	271	113	1,401	1,227	43	49	82	818	559	24
<b>R023</b> Mroone Chevrolet Auto Deal	932	1,190	475	156	2,753	2,508	24	96	125	1,440	1,268	45
<b>R024</b> MAROONE CHEVROLET A	99	99	31	14	243	221	2	8	12	135	102	6
<b>R025</b> SECOND PRESBYTERIAN C	56	85	18	8	167	155	1	2	9	89	76	2
<b>R026</b> SUNRISE MIDDLE SCHOO	605	309	207	65	1,186	1,048	21	55	62	680	490	16

**Broward**  
**Supervisor of Elections**  
**Active Voters by Precinct**

Date 12/29/2006  
Time 03:03 PM

Broward County, FL

	<u>Dem</u>	<u>Rep</u>	<u>NPA</u>	<u>Other</u>	<u>Total</u>	<u>White</u>	<u>Black</u>	<u>Hispanic</u>	<u>Other</u>	<u>Male</u>	<u>Female</u>	<u>Other</u>
<b>R027</b> HOLIDAY PARK SOCIAL C	610	261	235	62	1,168	933	98	60	77	709	444	15
<b>R028</b> GATEWAY TERRACE COM	419	221	155	54	849	704	34	51	60	460	376	13
<b>R029</b> FT LAUDERDALE BRANC	274	158	113	40	585	510	21	32	22	336	239	10
<b>R030</b> ALL SAINTS EPISCOPAL C	25	19	7	3	54	52	0	0	2	30	22	2
<b>R031</b> GAY AND LESBIAN COMM	640	155	181	55	1,031	844	93	36	58	697	315	19
<b>R032</b> GAY AND LESBIAN COMM	819	89	146	28	1,082	294	666	47	75	565	499	18
<b>R033</b> WARFIELD PARK RECREA	529	32	76	5	642	13	576	2	51	234	388	20
<b>R034</b> LAUDERDALE MANORS E	930	65	120	10	1,125	72	974	10	69	467	645	13
<b>R035</b> LAUDERDALE MANORS C	1,433	107	205	33	1,778	179	1,447	51	101	783	956	39
<b>R036</b> LAUDERDALE MANORS C	1,504	86	194	19	1,803	86	1,598	23	96	725	1,042	36
<b>R037</b> FIRST CHURCH OF GOD	1,181	168	256	58	1,663	524	907	87	145	839	783	41
<b>R038</b> DILLARD ELEMENTARY S	1,717	73	158	21	1,969	19	1,865	5	80	737	1,208	24
<b>R039</b> YMCA L.A. LEE BRANCH A	1,249	54	166	29	1,498	50	1,367	2	79	588	884	26
<b>R040</b> FRANKLIN PARK	1,250	61	163	16	1,490	25	1,373	6	86	566	896	28
<b>R041</b> STRANAHAN HIGH SCHO	722	136	172	38	1,068	462	491	57	58	526	523	19
<b>R043</b> TRINITY LUTHERAN CHUR	495	441	278	85	1,299	1,144	38	62	55	760	521	18
<b>R044</b> SALVATION ARMY CENT	463	150	174	47	834	466	258	56	54	448	374	12
<b>R045</b> Warfield Park Recreation Cen	1,600	175	293	51	2,119	443	1,487	64	125	932	1,145	42
<b>R047</b> ALL SAINTS EPISCOPAL C	17	27	7	1	52	52	0	0	0	29	22	1
<b>R048</b> VIRGINIA YOUNG ELEMEN	987	639	450	146	2,222	1,942	49	119	112	1,216	974	32
<b>R049</b> FIRST PRESBYTERIAN CHU	394	398	196	83	1,071	970	16	32	53	602	453	16
<b>R050</b> HALL OF FAME POOL	297	611	204	60	1,172	1,066	9	36	61	624	533	15
<b>R051</b> FIRST PRESBYTERIAN CHU	431	673	201	91	1,396	1,312	12	27	45	706	671	19
<b>R052</b> SAINT SEBASTIAN CHURC	281	618	179	63	1,141	1,057	7	24	53	578	548	15
<b>R053</b> SAINT SEBASTIAN CHURC	315	518	186	64	1,083	1,014	3	22	44	526	549	8
<b>R054</b> PLUMBERS LOCAL UNIO	415	723	296	126	1,560	1,453	14	35	58	842	703	15
<b>R055</b> PLUMBERS LOCAL UNIO	428	659	195	46	1,328	1,245	5	23	55	655	659	14
<b>R056</b> SALVATION ARMY CENT	229	103	77	35	444	319	74	30	21	256	181	7
<b>R057</b> GATEWAY TERRACE COM	114	101	22	8	245	218	4	17	6	108	135	2
<b>R058</b> BROWARD COUNTY SCH	313	258	110	46	727	675	11	15	26	381	342	4
<b>R059</b> CROISSANT PARK ELEMEN	311	319	166	39	835	750	15	26	44	407	417	11
<b>R060</b> CROISSANT PARK ELEMEN	462	302	185	53	1,002	814	54	69	65	494	489	19

**Broward**  
**Supervisor of Elections**  
**Active Voters by Precinct**

Date 12/29/2006  
Time 03:03 PM

Broward County, FL

	<u>Dem</u>	<u>Rep</u>	<u>NPA</u>	<u>Other</u>	<u>Total</u>	<u>White</u>	<u>Black</u>	<u>Hispanic</u>	<u>Other</u>	<u>Male</u>	<u>Female</u>	<u>Other</u>
<b>R061</b> FIRST CHRISTIAN CHURC	116	72	49	22	259	198	26	13	22	139	111	9
<b>R062</b> PLUMBERS LOCAL UNIO	570	349	281	69	1,269	1,066	56	73	74	653	591	25
<b>R063</b> ST PIUS X CATHOLIC CHUR	393	400	197	81	1,071	975	12	37	47	572	487	12
<b>R064</b> SOUTHWEST CHRISTIAN A	697	425	304	76	1,502	1,170	71	177	84	794	685	23
<b>R065</b> FAITH LUTHERAN CHURC	627	382	302	52	1,363	905	131	217	110	661	676	26
<b>R066</b> MELROSE PARK COMMUN	17	6	5	1	29	19	9	1	0	16	13	0
<b>R067</b> RIVERLAND LIBRARY	697	553	306	66	1,622	1,275	61	200	86	834	767	21
<b>R068</b> RIVERLAND ELEMENTAR	998	146	180	19	1,343	229	918	93	103	603	709	31
<b>R069</b> WESTWOOD HEIGHTS EL	893	63	138	14	1,108	49	957	20	82	476	608	24
<b>R071</b> WILLOWWOOD ASSISTED	507	196	145	36	884	649	146	48	41	419	452	13
<b>R073</b> CALVARY CHAPEL CHUR	443	493	265	51	1,252	1,029	63	92	68	611	631	10
<b>R074</b> HOLIDAY PARK SOCIAL C	33	26	23	3	85	69	5	7	4	53	31	1
<b>R075</b> FIRST CHRISTIAN CHURC	356	351	184	59	950	854	18	38	40	513	425	12
<b>R076</b> FORT LAUDERDALE FIRE S	289	317	176	65	847	779	8	20	40	509	331	7
<b>R078</b> MILLS POND PARK	247	102	94	20	463	264	129	24	46	242	209	12
<b>R079</b> IRON WORKERS LOCAL U	511	122	121	27	781	465	199	65	52	472	295	14
<b>R082</b> BETHEL FIRST ASSEMBL	389	195	144	43	771	629	90	28	24	471	292	8
<b>R083</b> TRINITY LUTHERAN CHUR	364	308	190	53	915	802	30	34	49	498	398	19
<b>R084</b> BROWARD COUNTY SCH	409	372	204	62	1,047	958	22	30	37	515	518	14
<b>R085</b> SALVATION ARMY CENT	7	7	5	1	20	13	3	2	2	16	4	0
<b>R087</b> FORT LAUDERDALE FIRE	77	37	39	8	161	134	11	9	7	111	48	2
<b>R088</b> HOLIDAY PARK SOCIAL C	163	28	48	9	248	168	48	19	13	150	94	4
<b>R089</b> IRON WORKERS LOCAL U	189	76	71	26	362	267	37	29	29	204	153	5
<b>R090</b> SECOND PRESBYTERIAN C	89	53	43	4	189	162	5	7	15	104	77	8
<b>R091</b> SECOND PRESBYTERIAN C	16	17	2	2	37	36	0	0	1	23	14	0
<b>R095</b> HAMPTON INN	223	148	124	26	521	438	18	40	25	270	241	10
<b>R096</b> BETHEL FIRST ASSEMBL	58	34	23	9	124	111	6	4	3	58	64	2
<b>R098</b> GAY AND LESBIAN COMM	91	25	21	14	151	127	6	3	15	110	36	5
<b>R099</b> DELEVOE PARK	657	28	77	12	774	9	709	6	50	286	466	22
<b>R100</b> NORTH ANDREWS GARD	31	26	26	3	86	77	2	1	6	50	34	2
<b>R101</b> COMMUNICATION WORK	314	372	194	36	916	719	74	78	45	439	462	15
<b>R103</b> CALVARY CHAPEL CHUR	0	0	1	0	1	1	0	0	0	1	0	0

**Broward**  
**Supervisor of Elections**  
**Active Voters by Precinct**

Date 12/29/2006  
Time 03:03 PM

Broward County, FL

	<u>Dem</u>	<u>Rep</u>	<u>NPA</u>	<u>Other</u>	<u>Total</u>	<u>White</u>	<u>Black</u>	<u>Hispanic</u>	<u>Other</u>	<u>Male</u>	<u>Female</u>	<u>Other</u>
<b>R104</b> MELROSE PARK COMMUN	1,448	163	272	26	1,909	222	1,481	53	153	844	1,020	45
<b>R105</b> MELROSE PARK COMMUN	1,463	122	311	32	1,928	165	1,554	36	173	860	1,025	43
<b>R106</b> FAITH LUTHERAN CHURC	111	52	41	6	210	103	35	56	16	103	104	3
<b>R107</b> HENDERSON MENTAL HE	698	148	178	35	1,059	280	587	121	71	509	524	26
<b>R108</b> ST AMBROSE EPISCOPAL S	194	195	82	41	512	457	12	18	25	263	239	10
<b>R109</b> RIVERLAND LIBRARY	22	6	12	5	45	20	13	11	1	26	17	2
<b>R110</b> RIVERLAND LIBRARY	63	11	22	2	98	19	53	17	9	45	51	2
<b>R112</b> COMMUNICATION WORK	12	15	4	1	32	26	1	3	2	14	16	2
<b>R113</b> ST AMBROSE EPISCOPAL S	3	4	7	1	15	13	0	0	2	8	7	0
<b>R114</b> ST AMBROSE EPISCOPAL S	284	250	132	43	709	546	25	90	48	346	351	12
<b>R115</b> STEPHEN FOSTER ELEME	549	416	245	57	1,267	979	56	150	82	612	639	16
<b>R116</b> LAUDERDALE ISLES YAC	437	411	188	48	1,084	981	8	47	48	552	522	10
<b>R117</b> Sinai S.D.A. Church	2	0	1	0	3	1	1	0	1	1	2	0
<b>R118</b> Andrew de Graffenreidt Comm	1,780	76	216	24	2,096	30	1,966	9	91	826	1,220	50
<b>S001</b> DANIA BEACH CITY HAL	430	284	206	41	961	808	33	68	52	449	494	18
<b>S002</b> DANIA LIONS CLUB	1,262	237	340	62	1,901	771	838	156	136	848	1,001	52
<b>S003</b> IGFA FISHING HALL OF FA	7	18	8	2	35	31	0	0	4	24	10	1
<b>S004</b> DR HERMAN WRICE COMM	1,177	49	163	18	1,407	74	1,214	35	84	533	843	31
<b>S005</b> OLSEN MIDDLE SCHOOL	1,019	478	436	107	2,040	1,662	71	186	121	941	1,061	38
<b>S006</b> DANIA BEACH CITY HAL	798	440	304	73	1,615	1,405	30	110	70	760	833	22
<b>S007</b> IGFA FISHING HALL OF FA	602	355	317	57	1,331	1,048	48	155	80	669	641	21
<b>S008</b> PATRICK J MELI PARK CO	525	273	231	45	1,074	854	53	100	67	493	563	18
<b>S009</b> IGFA FISHING HALL OF FA	422	313	203	40	978	791	37	100	50	483	491	4
<b>S010</b> PATRICK J MELI PARK CO	1,036	522	449	76	2,083	1,438	183	345	117	959	1,085	39
<b>S011</b> PATRICK J MELI PARK CO	17	18	18	5	58	47	7	0	4	35	22	1
<b>S012</b> DANIA BEACH CITY HAL	1	2	0	0	3	3	0	0	0	2	1	0
<b>S013</b> ESTATES OF FORT LAUDE	891	477	343	91	1,802	1,458	77	157	110	818	956	28
<b>T001</b> DAVIE POLICE ATHLETIC L	990	513	494	91	2,088	1,347	213	362	166	922	1,128	38
<b>T002</b> DAVIE TOWN HALL COMM	671	394	344	66	1,475	1,048	80	270	77	634	818	23
<b>T003</b> DAVIE UNITED METHODIS	437	350	201	38	1,026	803	30	115	78	474	538	14
<b>T004</b> WM T MC FATTER VO-TE	533	318	311	69	1,231	864	114	123	130	551	651	29
<b>T005</b> ARROWHEAD CONDOS C	699	365	341	66	1,471	1,008	69	275	119	656	792	23



**Broward**  
**Supervisor of Elections**  
**Active Voters by Precinct**

Date 12/29/2006  
Time 03:03 PM

Broward County, FL

	<u>Dem</u>	<u>Rep</u>	<u>NPA</u>	<u>Other</u>	<u>Total</u>	<u>White</u>	<u>Black</u>	<u>Hispanic</u>	<u>Other</u>	<u>Male</u>	<u>Female</u>	<u>Other</u>
<b>T006</b> YOUNG-AT-ART LOBBY	345	309	148	26	828	663	16	66	83	393	423	12
<b>T007</b> PARADISE VILLAGE CLU	693	547	339	53	1,632	1,318	28	203	83	730	878	24
<b>T008</b> SUNSHINE VILLAGE COM	758	592	417	63	1,830	1,201	104	373	152	851	957	22
<b>T009</b> FAITH CHRISTIAN CHURC	1,117	464	521	85	2,187	992	369	567	259	870	1,273	44
<b>T010</b> PINE ISLAND MULTI PURP	1,222	1,151	533	123	3,029	2,604	54	181	190	1,430	1,552	47
<b>T011</b> ARROWHEAD CONDOS C	685	488	304	47	1,524	1,254	42	134	94	700	807	17
<b>T012</b> SCARBOROUGH HOMEOW	463	299	195	34	991	799	36	106	50	409	565	17
<b>T013</b> THE QUEST CENTER	499	359	268	52	1,178	931	28	130	89	539	618	21
<b>T014</b> GLORIA DEI LUTHERAN C	754	600	366	67	1,787	1,423	74	146	144	799	959	29
<b>T015</b> SHENANDOAH COMMUNI	818	719	382	73	1,992	1,534	71	261	126	961	1,001	30
<b>T016</b> GRIFFIN GARDEN APARTM	225	141	90	21	477	352	39	53	33	225	244	8
<b>T017</b> CHURCH OF CHRIST	821	722	383	67	1,993	1,383	112	327	171	912	1,052	29
<b>T018</b> RICK CASE HONDA AUTO	999	1,193	515	90	2,797	1,926	175	459	237	1,367	1,391	39
<b>T019</b> RICK CASE HONDA AUTO	716	790	386	80	1,972	1,521	84	230	137	943	1,003	26
<b>T020</b> WESTERN HIGH SCHOOL	603	350	360	65	1,378	1,093	32	182	71	625	726	27
<b>T021</b> IVANHOE FIRE STATION C	426	339	190	25	980	690	46	157	87	467	505	8
<b>T022</b> ROBBINS LODGE COMMUN	283	254	124	33	694	522	32	76	64	339	344	11
<b>T023</b> GLORIA DEI LUTHERAN C	283	242	135	28	688	547	11	74	56	321	359	8
<b>T024</b> EVERGLADES LAKES MOB	745	352	394	63	1,554	1,028	63	345	118	707	811	36
<b>T025</b> HAWKES BLUFF ELEMEN	390	359	178	33	960	649	44	170	97	461	483	16
<b>T026</b> IVANHOE FIRE STATION C	206	160	86	11	463	305	41	68	49	221	235	7
<b>T027</b> REXMERE VILLAGE WHA	909	779	473	107	2,268	1,861	54	228	125	1,027	1,211	30
<b>T028</b> PINE ISLAND MULTI PURP	566	443	252	63	1,324	1,019	63	126	116	613	686	25
<b>T029</b> PINE ISLAND MULTI PURP	168	173	61	8	410	324	26	26	34	202	201	7
<b>T030</b> PINE ISLAND MULTI PURP	265	247	131	40	683	566	23	53	41	315	360	8
<b>T031</b> PINE ISLAND MULTI PURP	142	120	58	9	329	261	9	35	24	155	169	5
<b>T034</b> FIRST BAPTIST CHURCH	154	82	56	7	299	222	9	42	26	137	156	6
<b>T035</b> PINE ISLAND RIDGE COUNT	1,154	543	371	75	2,143	1,819	45	176	103	883	1,237	23
<b>T036</b> GRIFFIN GARDEN APARTM	50	52	50	18	170	126	11	21	12	88	78	4
<b>T037</b> PINE ISLAND MULTI PURP	604	434	228	74	1,340	1,144	26	110	60	599	724	17
<b>U001</b> COOPER CITY CHURCH O	425	335	195	42	997	786	30	98	83	475	512	10
<b>U002</b> COOPER CITY CITY HALL	721	561	320	59	1,661	1,334	36	211	80	726	917	18

**Broward**  
**Supervisor of Elections**  
**Active Voters by Precinct**

Date 12/29/2006  
Time 03:03 PM

Broward County, FL

	<u>Dem</u>	<u>Rep</u>	<u>NPA</u>	<u>Other</u>	<u>Total</u>	<u>White</u>	<u>Black</u>	<u>Hispanic</u>	<u>Other</u>	<u>Male</u>	<u>Female</u>	<u>Other</u>
<b>U003</b> GRIFFIN ELEMENTARY S	607	421	199	37	1,264	914	45	180	125	591	655	18
<b>U004</b> COOPER CITY COMMUNIT	742	610	283	55	1,690	1,428	13	154	95	790	884	16
<b>U005</b> COOPER CITY CITY HALL	872	750	398	72	2,092	1,613	56	241	182	1,008	1,060	24
<b>U006</b> COOPER CITY POOL/TENN	768	516	295	57	1,636	1,320	41	146	129	762	848	26
<b>U007</b> EMBASSY LAKES CLUBH	1,102	570	399	49	2,120	1,678	97	202	143	967	1,121	32
<b>U008</b> COOPER CITY POOL/TENN	701	541	251	48	1,541	1,273	36	153	79	742	778	21
<b>U009</b> TEMPLE BETH EMET	254	237	128	8	627	447	31	74	75	294	324	9
<b>U010</b> GRIFFIN ELEMENTARY S	37	24	20	4	85	66	1	11	7	32	52	1
<b>U011</b> TEMPLE BETH EMET	428	247	191	33	899	666	53	126	54	365	522	12
<b>U012</b> COOPER CITY COMMUNIT	480	291	170	40	981	781	26	109	65	449	512	20
<b>U013</b> BRIAN PICCOLO PARK	223	174	107	5	509	403	21	53	32	256	240	13
<b>U014</b> EMBASSY LAKES CLUBH	618	321	203	46	1,188	951	52	107	78	538	638	12
<b>U015</b> ROCK CREEK HOMEOWNER	826	571	340	60	1,797	1,279	93	256	169	814	961	22
<b>U016</b> BRIAN PICCOLO PARK	0	4	0	0	4	3	0	1	0	2	2	0
<b>V001</b> WEST LAKE PARK ANNE K	335	218	150	73	776	668	10	57	41	405	361	10
<b>V002</b> HOLLYWOOD SOUTH BE	234	150	113	26	523	415	14	66	28	235	280	8
<b>V003</b> HOLLYWOOD SOUTH BE	653	329	239	52	1,273	1,121	10	82	60	578	686	9
<b>V004</b> HOLLYWOOD SOUTH BE	366	255	136	35	792	554	27	160	51	350	433	9
<b>V005</b> HOLLYWOOD SOUTH BE	403	344	222	30	999	859	17	80	43	474	510	15
<b>V006</b> HOLLYWOOD SOUTH BE	504	239	162	48	953	791	16	103	43	413	536	4
<b>V007</b> SOUTH BROWARD HIGH S	728	411	272	70	1,481	1,204	63	130	84	694	767	20
<b>V008</b> SOUTH BROWARD HIGH S	614	235	269	47	1,165	749	139	184	93	583	552	30
<b>V009</b> BAY POINTE TERRACE A	456	237	210	54	957	770	32	100	55	465	473	19
<b>V010</b> BAY POINTE TERRACE A	518	354	234	56	1,162	1,021	13	83	45	554	591	17
<b>V011</b> FIRST BAPTIST CHURCH O	363	324	145	39	871	772	8	39	52	426	426	19
<b>V012</b> HOLLYWOOD PERFORM	520	253	222	55	1,050	830	36	111	73	503	534	13
<b>V013</b> FIRST BAPTIST CHURCH O	594	344	218	71	1,227	1,043	28	92	64	615	595	17
<b>V014</b> WASHINGTON PARK COM	653	28	69	23	773	29	671	24	49	321	437	15
<b>V015</b> V.F.W. LOCAL POST # 2500	894	347	389	72	1,702	1,066	209	309	118	840	825	37
<b>V016</b> FRED LIPPMAN MULTI PU	213	106	92	20	431	322	28	47	34	231	194	6
<b>V017</b> MARTIN LUTHER KING JR	965	79	179	21	1,244	137	964	63	80	474	738	32
<b>V018</b> OAKRIDGE ELEMENTARY	820	294	348	68	1,530	907	184	351	88	739	771	20

**Broward**  
**Supervisor of Elections**  
**Active Voters by Precinct**

Date 12/29/2006  
Time 03:03 PM

Broward County, FL

	<u>Dem</u>	<u>Rep</u>	<u>NPA</u>	<u>Other</u>	<u>Total</u>	<u>White</u>	<u>Black</u>	<u>Hispanic</u>	<u>Other</u>	<u>Male</u>	<u>Female</u>	<u>Other</u>
V019 FRED LIPPMAN MULTI PU	553	219	206	44	1,022	609	140	195	78	473	530	19
V020 EPWORTH UNITED METH	615	383	283	36	1,317	727	128	345	117	597	696	24
V021 SHERIDAN VOCATIONAL T	758	260	191	38	1,247	994	45	137	71	438	793	16
V022 WATERGATE CONDOMIN	884	410	350	80	1,724	1,211	97	294	122	822	875	27
V023 FRED LIPPMAN MULTI PU	315	130	120	32	597	317	127	122	31	274	316	7
V024 MCNICOL MIDDLE SCHO	629	212	243	45	1,129	636	219	194	80	517	593	19
V025 MCNICOL MIDDLE SCHO	1,185	264	322	56	1,827	612	822	237	156	835	961	31
V026 VFW LOCAL POST # 2500	817	114	224	19	1,174	243	702	147	82	481	676	17
V027 SATELLITE COURTHOUSE	357	159	160	34	710	490	56	112	52	321	379	10
V028 DAVID PARK COMMUNIT	770	524	245	59	1,598	1,222	88	184	104	743	833	22
V029 ROTARY PARK RECREATI	791	461	293	65	1,610	1,262	49	193	106	746	839	25
V030 HOLLYWOOD HILLS ELE	358	235	124	27	744	589	16	98	41	339	393	12
V031 HOLLYWOOD GARDENS C	1,027	398	341	94	1,860	1,547	78	130	105	802	1,029	29
V032 HOLLYWOOD HILLS HIG	1,116	356	251	55	1,778	1,636	6	70	66	768	992	18
V033 SHERIDAN HILLS ELEMEN	549	266	254	46	1,115	731	80	220	84	539	559	17
V034 HOLLYWOOD HILLS ALL	350	221	133	25	729	572	31	92	34	337	383	9
V035 HOLLYWOOD HILLS CHU	468	318	173	39	998	785	70	89	54	461	521	16
V036 HOLLYWOOD HILLS ALL	242	181	75	16	514	378	31	75	30	226	282	6
V037 HOLLYWOOD HILLS ALL	711	475	222	44	1,452	1,177	37	163	75	653	767	32
V038 HOLLYWOOD HILLS CHU	591	344	189	46	1,170	875	75	132	88	554	606	10
V039 PRESIDENTIAL PLACE LI	836	414	281	54	1,585	1,027	191	268	99	693	862	30
V040 SATELLITE COURTHOUSE	583	388	207	44	1,222	844	123	183	72	578	624	20
V041 PLAYDIUM HILLCREST C	712	185	208	51	1,156	779	97	195	85	426	709	21
V042 HILLCREST RECREATION B	328	109	86	18	541	395	35	83	28	220	313	8
V043 BEVERLY HILLS CONDOM	473	151	110	29	763	444	121	146	52	288	459	16
V044 ORANGE BROOK ELEME	386	192	166	21	765	387	147	175	56	337	415	13
V045 SEGADORES DE VIDA	632	250	298	64	1,244	639	155	349	101	573	659	12
V046 LUTHER MEMORIAL CHU	558	275	236	40	1,109	716	64	240	89	521	574	14
V047 SHERIDAN PARK ELEMEN	539	308	247	42	1,136	708	78	254	96	544	578	14
V048 MC ARTHUR HIGH SCHOO	449	168	240	46	903	408	148	242	105	404	485	14
V049 BEVERLY PARK COMMUN	987	404	427	59	1,877	761	324	631	161	878	965	34
V050 MC ARTHUR HIGH SCHOO	522	263	282	40	1,107	544	105	353	105	495	592	20

**Broward**  
**Supervisor of Elections**  
**Active Voters by Precinct**

Broward County, FL

Date 12/29/2006  
Time 03:03 PM

	<u>Dem</u>	<u>Rep</u>	<u>NPA</u>	<u>Other</u>	<u>Total</u>	<u>White</u>	<u>Black</u>	<u>Hispanic</u>	<u>Other</u>	<u>Male</u>	<u>Female</u>	<u>Other</u>
V051 SEGADORES DE VIDA	601	285	280	25	1,191	516	127	425	123	519	649	23
V052 EPWORTH UNITED METH	592	314	260	42	1,208	598	106	401	103	542	639	27
V053 BOYS AND GIRLS CLUB	603	322	259	47	1,231	710	59	362	100	560	648	23
V054 T. Y. PARK COMMUNITY R	624	256	183	45	1,108	980	15	50	63	521	565	22
V055 BOYS AND GIRLS CLUB	451	249	179	38	917	516	74	250	77	418	484	15
V056 DRIFTWOOD ELEMENTAR	523	274	264	35	1,096	642	72	301	81	502	576	18
V057 DRIFTWOOD RECREATIO	807	396	338	60	1,601	917	107	455	122	761	818	22
V058 CARRIAGE HILLS CLUBHO	776	318	142	39	1,275	1,059	40	118	58	481	772	22
V059 FAITH CHRISTIAN CHURC	713	347	307	49	1,416	799	116	378	123	638	753	25
V060 PLAYDIUM HILLCREST C	450	137	106	28	721	573	27	90	31	262	453	6
V061 STIRLING ELEMENTARY S	885	306	222	48	1,461	1,341	13	41	66	713	723	25
V062 DRIFTWOOD RECREATIO	471	233	210	28	942	535	72	244	91	436	487	19
V063 YOUNG ISRAEL OF HOLL	822	474	375	52	1,723	1,333	61	165	164	822	881	20
V064 BOYS AND GIRLS CLUB	20	9	10	0	39	19	1	17	2	22	17	0
V065 CARRIAGE HILLS CLUBHO	37	39	34	3	113	59	3	40	11	49	62	2
V066 FRED LIPPMAN MULTI PU	315	131	131	37	614	387	94	89	44	306	297	11
V067 FRED LIPPMAN MULTI PU	496	199	204	61	960	629	96	162	73	436	505	19
V068 WEST LAKE PARK MARIN	647	308	266	55	1,276	1,055	28	117	76	566	693	17
V069 YOUNG ISRAEL OF HOLL	1	3	2	2	8	8	0	0	0	4	4	0
V070 WEST LAKE PARK ANNE K	14	4	5	0	23	18	2	1	2	13	10	0
V071 WEST LAKE PARK ANNE K	302	174	109	37	622	561	9	27	25	314	295	13
V072 MCNICOL MIDDLE SCHOO	6	3	0	1	10	3	2	3	2	4	6	0
W00 MIRAMAR EVANGELICAL	429	101	140	20	690	174	347	112	57	283	394	13
W00 MIRAMAR CIVIC CENTER	1,100	171	276	29	1,576	339	910	172	155	653	884	39
W00 MIRAMAR CIVIC CENTER	506	76	126	15	723	116	468	58	81	295	413	15
W00 SEA CASTLE ELEMENTAR	956	145	259	30	1,390	169	907	126	188	594	768	28
W00 MIRAMAR ELEMENTARY S	573	131	199	20	923	206	460	167	90	379	528	16
W00 PEMBROKE ROAD BAPTI	1,140	275	352	43	1,810	481	795	349	185	750	1,014	46
W00 MIRAMAR UNITED METH	653	138	214	29	1,034	248	518	179	89	472	531	31
W00 MIRAMAR CIVIC CENTER	930	158	241	26	1,355	242	837	125	151	603	723	29
W00 FAIRWAY ELEMENTARY S	870	156	217	24	1,267	198	828	112	129	537	691	39
W01 SUNSHINE ELEMENTARY S	635	189	206	18	1,048	265	474	212	97	454	577	17

**Broward**  
**Supervisor of Elections**  
**Active Voters by Precinct**

Broward County, FL

Date 12/29/2006  
Time 03:03 PM

	<u>Dem</u>	<u>Rep</u>	<u>NPA</u>	<u>Other</u>	<u>Total</u>	<u>White</u>	<u>Black</u>	<u>Hispanic</u>	<u>Other</u>	<u>Male</u>	<u>Female</u>	<u>Other</u>
W01 SENIOR CITIZEN CENTER	1,048	238	306	38	1,630	428	780	283	139	726	883	21
W01 NEW LIFE WORSHIP CENT	1,527	248	452	50	2,277	260	1,386	411	220	874	1,350	53
W01 MIRAMAR FIRE STATION #	664	98	168	19	949	145	641	66	97	401	527	21
W01 COCONUT PALM ELEME	816	612	368	51	1,847	493	447	670	237	878	925	44
W01 MIRAMAR CITY HALL CO	554	166	197	24	941	305	310	222	104	445	476	20
W01 MIRAMAR CITY HALL CO	1,085	249	287	39	1,660	478	738	299	145	698	930	32
W01 MIRAMAR HIGH SCHOOL	1,109	182	337	48	1,676	255	1,019	242	160	632	1,011	33
W01 SEA CASTLE ELEMENTAR	1,059	220	278	41	1,598	262	923	227	186	680	877	41
W01 EASTERN FINANCIAL FL C	875	734	537	85	2,231	477	490	1,020	244	1,012	1,167	52
W02 MIRAMAR FIRE RESCUE S	340	379	270	38	1,027	372	159	364	132	475	518	34
W02 MIRAMAR FIRE RESCUE S	917	644	453	87	2,101	522	572	720	287	976	1,081	44
W02 EASTERN FINANCIAL FL C	1,307	836	819	100	3,062	677	749	1,263	373	1,397	1,589	76
W02 SUNSET LAKES COMMUNIT	898	717	511	86	2,212	702	380	864	266	1,046	1,125	41
W02 SILVER LAKES ELEMENTAR	964	645	507	73	2,189	510	502	933	244	993	1,146	50
W02 SUNSET LAKES COMMUNIT	1,273	631	648	77	2,629	446	832	931	420	1,190	1,364	75
W02 MIRAMAR FIRE STATION #	1,188	570	621	75	2,454	351	730	1,149	224	1,054	1,339	61
W02 DEVRY UNIVERSITY	994	768	536	75	2,373	651	563	970	189	1,077	1,250	46
W02 MIRAMAR FIRE STATION #	1,092	568	568	60	2,288	426	679	873	310	998	1,232	58
W02 MIRAMAR SELF STORAGE	1,031	379	405	80	1,895	473	699	573	150	781	1,082	32
W03 MIRAMAR SELF STORAGE	680	148	230	24	1,082	122	594	240	126	476	579	27
W03 MIRAMAR ELEMENTARY S	821	245	309	29	1,404	419	493	351	141	596	768	40
W03 MIRAMAR FIRE STATION #	941	136	229	39	1,345	181	915	125	124	535	780	30
X001 PEMBROKE PINES RECRE	589	280	210	38	1,117	636	162	231	88	508	589	20
X002 VILLAGE COMMUNITY CE	398	160	95	15	668	309	157	153	49	296	357	15
X003 PEMBROKE PINES RECRE	764	303	352	50	1,469	704	225	421	119	633	809	27
X004 POLICE ATHLETIC LEAGU	280	201	127	17	625	357	37	189	42	286	331	8
X005 WALNUT CREEK PARK	768	506	250	59	1,583	1,173	107	220	83	744	826	13
X006 PASADENA LAKES ELEME	999	565	451	63	2,078	1,148	292	433	205	936	1,098	44
X007 POLICE ATHLETIC LEAGU	798	666	372	66	1,902	1,164	62	578	98	892	981	29
X008 PINES MIDDLE SCHOOL	566	345	236	32	1,179	576	158	293	152	529	631	19
X009 HOLLYBROOK CLUBHOU	1,157	280	297	38	1,772	784	603	195	190	699	1,044	29
X010 HOLLYBROOK GOLF AND	740	194	149	30	1,113	860	66	134	53	427	676	10

**Broward**  
**Supervisor of Elections**  
**Active Voters by Precinct**

Date 12/29/2006  
Time 03:03 PM

Broward County, FL

	<u>Dem</u>	<u>Rep</u>	<u>NPA</u>	<u>Other</u>	<u>Total</u>	<u>White</u>	<u>Black</u>	<u>Hispanic</u>	<u>Other</u>	<u>Male</u>	<u>Female</u>	<u>Other</u>
X011 PEMBROKE LAKES COUN	693	540	242	48	1,523	1,133	76	234	80	722	780	21
X012 HOLLY LAKE MOBILE PA	290	201	134	31	656	449	10	161	36	291	358	7
X013 PEMBROKE PINES RECRE	708	349	233	30	1,320	696	189	325	110	586	714	20
X014 PARK PLACE CLUBHOU	917	223	188	26	1,354	957	115	213	69	486	845	23
X015 PEMBROKE LAKES ELEM	1,201	648	434	73	2,356	1,455	266	474	161	959	1,338	59
X016 PEMBROKE PINES SENIO	933	401	418	75	1,827	787	358	506	176	713	1,077	37
X017 PEMBROKE LAKES ELEM	418	375	152	31	976	697	36	176	67	461	500	15
X018 PEMBROKE PINES SENIO	711	463	290	39	1,503	923	132	332	116	671	803	29
X019 WESTVIEW LAKES CLUB	1,148	586	408	77	2,219	1,261	325	471	162	918	1,267	34
X020 WALTER C YOUNG MIDD	406	187	155	29	777	452	83	191	51	303	459	15
X021 CENTURY VILLAGE CLUB	810	261	137	34	1,242	789	72	315	66	413	805	24
X022 CENTURY VILLAGE CLUB	1,114	319	147	41	1,621	1,266	51	227	77	569	1,032	20
X023 CENTURY VILLAGE CLUB	1,168	384	204	40	1,796	1,368	37	284	107	663	1,102	31
X024 CENTURY VILLAGE CLUB	449	184	102	12	747	467	31	201	48	258	471	18
X025 CITY OF PEMBROKE PINE	1,192	417	475	81	2,165	624	796	486	259	921	1,179	65
X026 HOWARD FORMAN HEA	720	204	239	26	1,189	271	517	256	145	536	626	27
X027 ROSE G PRICE PARK	417	392	141	34	984	585	166	169	64	480	495	9
X028 VILLAGE COMMUNITY CE	19	0	13	0	32	3	8	16	5	12	19	1
X029 PALM COVE ELEMENTAR	807	319	334	65	1,525	591	424	373	137	675	806	44
X030 GRAND PALMS HOTEL	1,035	876	531	92	2,534	1,499	276	565	194	1,158	1,329	47
X031 PEMBROKE LAKES RACQ	551	314	202	31	1,098	750	69	219	60	433	639	26
X032 PEMBROKE PINES FIRE S	340	333	190	24	887	357	85	378	67	433	440	14
X033 COLONY POINT CLUBHOU	506	199	74	23	802	573	34	172	23	270	523	9
X034 PEMBROKE PINES SENIO	680	365	313	44	1,402	862	159	282	99	590	784	28
X035 PEMBROKE PINES FIRE S	804	519	455	66	1,844	823	283	581	157	839	958	47
X036 ROSE G. PRICE PARK	563	574	309	53	1,499	708	109	559	123	705	773	21
X037 ROSE G. PRICE PARK	903	742	444	76	2,165	1,109	330	535	191	993	1,135	37
X038 SOUTHWEST REGIONAL L	444	448	221	33	1,146	693	128	227	98	540	584	22
X039 CENTURY VILLAGE CLUB	1,343	407	284	60	2,094	1,498	70	379	147	695	1,369	30
X040 PEMBROKE PINES FIRE S	285	332	183	41	841	408	93	262	78	402	422	17
X041 PEMBROKE PINES FIRE S	91	99	77	7	274	126	50	71	27	129	141	4
X042 PEMBROKE PINES FIRE S	618	439	312	41	1,410	635	177	482	116	604	778	28

**Broward**  
**Supervisor of Elections**  
**Active Voters by Precinct**

Date 12/29/2006  
Time 03:03 PM

Broward County, FL

	<u>Dem</u>	<u>Rep</u>	<u>NPA</u>	<u>Other</u>	<u>Total</u>	<u>White</u>	<u>Black</u>	<u>Hispanic</u>	<u>Other</u>	<u>Male</u>	<u>Female</u>	<u>Other</u>
X043 PANTHER RUN ELEMENTA	533	455	246	41	1,275	788	110	268	109	603	645	27
X044 SILVER PALMS ELEMENTA	844	557	470	54	1,925	664	312	689	260	908	973	44
X045 TOWNGATE PARK	790	445	444	56	1,735	547	266	681	241	792	907	36
X046 TOWNGATE PARK	402	455	208	25	1,090	508	89	377	116	515	559	16
X047 SOUTHWEST REGIONAL L	177	225	88	18	508	288	36	130	54	242	260	6
X048 TOWNGATE PARK	933	663	508	65	2,169	840	348	651	330	1,025	1,093	51
X049 PEMBROKE FALLS CLUB	448	264	183	37	932	491	120	192	129	437	470	25
X050 PEMBROKE FALLS CLUB	445	347	271	40	1,103	548	133	267	155	493	568	42
X051 PEMBROKE FALLS CLUB	604	481	361	61	1,507	736	198	387	186	709	761	37
X052 CHAPEL TRAIL ELEMENTA	757	529	377	65	1,728	728	336	487	177	778	909	41
X053 FLANAGAN HIGH SCHOO	5	6	3	0	14	7	2	4	1	8	6	0
X054 PEMBROKE SHORES PAR	748	751	442	59	2,000	666	297	786	251	917	1,035	48
X055 EARLY LEARNING CENTE	703	529	361	55	1,648	776	236	484	152	741	874	33
X056 PEMBROKE SHORES PAR	381	291	196	38	906	406	163	228	109	436	456	14
X057 PEMBROKE SHORES PAR	783	584	400	67	1,834	698	322	590	224	843	957	34
X058 FLANAGAN HIGH SCHOO	630	366	289	50	1,335	515	263	445	112	564	741	30
X059 KEISER CAREER COLLEG	512	273	271	47	1,103	428	224	339	112	458	623	22
X060 HOLLYBROOK GOLF AND	69	9	19	3	100	78	2	16	4	31	68	1
X061 HOWARD FORMAN HEA	268	88	107	21	484	140	149	158	37	194	280	10
X062 VILLAGE COMMUNITY CE	467	226	191	57	941	523	131	228	59	426	500	15
X063 POLICE ATHLETIC LEAGU	242	113	99	20	474	250	37	159	28	211	258	5
X064 VILLAGE COMMUNITY CE	4	1	1	0	6	6	0	0	0	3	3	0
X065 WALNUT CREEK CLUBH	729	363	358	52	1,502	724	278	293	207	650	815	37
X067 THE PALMS OF PEMBROK	683	292	301	47	1,323	473	397	293	160	592	699	32
X068 CENTURY VILLAGE CLUB	1,018	331	157	41	1,547	1,135	44	294	74	531	992	24
Y001 THE HEMISPHERES OCEA	427	297	164	35	923	719	9	152	43	398	520	5
Y002 OCEAN PLAZA RETIREME	340	223	114	28	705	528	5	151	21	302	399	4
Y003 HEMISPHERES BAY SOUT	688	371	210	47	1,316	1,052	15	187	62	556	745	15
Y004 OCEAN PLAZA RETIREME	326	194	120	28	668	528	3	96	41	283	367	18
Y005 TOWERS OF OCEAN VIEW	821	337	342	60	1,560	1,207	29	229	95	667	865	28
Y006 CITY NATIONAL BANK O	651	303	242	42	1,238	979	24	176	59	508	715	15
Y007 ST MATTHEWS CATHOLI	709	311	262	42	1,324	1,032	20	201	71	544	757	23

**Broward**  
**Supervisor of Elections**  
**Active Voters by Precinct**

Date 12/29/2006  
Time 03:03 PM

Broward County, FL

	<u>Dem</u>	<u>Rep</u>	<u>NPA</u>	<u>Other</u>	<u>Total</u>	<u>White</u>	<u>Black</u>	<u>Hispanic</u>	<u>Other</u>	<u>Male</u>	<u>Female</u>	<u>Other</u>
Y008 ST MATTHEWS CATHOLI	437	314	215	39	1,005	821	8	114	62	479	508	18
Y009 MEADOWBROOK CONDO	514	239	210	34	997	769	27	158	43	455	526	16
Y010 MEADOWBROOK TOWER	219	103	111	11	444	219	77	123	25	235	201	8
Y011 MEADOWBROOK TOWER	683	362	255	33	1,333	1,003	26	225	79	585	724	24
Y012 CULTURAL COMMUNITY C	472	161	163	33	829	527	60	182	60	390	427	12
Y013 INGALLS PARK	695	279	284	44	1,302	593	270	339	100	583	691	28
Y014 OLYMPUS CONDOMINIUM	705	271	194	47	1,217	1,023	38	97	59	509	697	11
Y015 O.B. JOHNSON PARK	1,028	70	151	24	1,273	82	1,025	82	84	459	783	31
Y016 INGALLS PARK	698	277	277	48	1,300	572	253	382	93	563	716	21
Y017 O.B. JOHNSON PARK	643	50	129	14	836	31	688	61	56	318	497	21
Z004 OSSWALD PARK	20	8	9	2	39	25	8	3	3	31	7	1
Z022 AGAPE INTL CHRISTIAN M	235	111	103	18	467	339	46	38	44	229	228	10
Z031 DILLARD HIGH SCHOOL	1,022	38	136	14	1,210	12	1,121	6	71	475	712	23
Z033 PARKWAY MIDDLE SCHO	861	38	90	9	998	11	927	8	52	384	594	20
Z034 MARTIN LUTHER KING JR	1,938	83	228	24	2,273	54	2,064	26	129	871	1,350	52
Z035 BROWARD ESTATES ELE	1,373	49	164	25	1,611	41	1,473	6	91	638	933	40
Z036 SUNSET SCHOOL	269	155	145	19	588	332	73	148	35	273	302	13
Z037 SUNSET SCHOOL	37	3	19	0	59	9	20	17	13	24	29	6
Z041 SUNSET SCHOOL	47	13	13	1	74	23	34	12	5	29	44	1
Z043 FORT LAUDERDALE JAY	478	347	224	23	1,072	696	81	215	80	512	546	14
Z055 HOLLYWOOD ESTATES C	364	169	113	28	674	543	20	72	39	303	356	15
Z057 SUNVIEW COMMUNITY C	263	110	98	13	484	224	98	113	49	244	228	12
Z058 SUNVIEW COMMUNITY C	23	12	17	5	57	24	1	28	4	30	24	3
Z059 HOLLYWOOD ESTATES C	133	32	65	16	246	46	6	8	186	95	144	7
Z065 PINE ISLAND RIDGE COUNT	933	469	319	78	1,799	1,568	45	109	77	777	1,000	22
Z072 FLAMINGO ROAD CHURC	241	235	75	26	577	481	25	37	34	289	284	4
Z073 SUPERVISOR OF ELECTIO	170	183	129	30	512	394	45	24	49	301	204	7
<b>Total</b>	<u>473,047</u>	<u>244,401</u>	<u>185,127</u>	<u>33,303</u>	<u>935,878</u>	<u>582,075</u>	<u>171,975</u>	<u>113,549</u>	<u>68,279</u>	<u>421,060</u>	<u>499,051</u>	<u>15,767</u>



**Broward**  
**Supervisor of Elections**  
**Active Voters by Precinct**

Broward County, FL

Date 12/1/2006  
Time 08:51 A

	<u>Dem</u>	<u>Rep</u>	<u>NPA</u>	<u>Other</u>	<u>Total</u>	<u>White</u>	<u>Black</u>	<u>Hispanic</u>	<u>Other</u>	<u>Male</u>	<u>Female</u>	<u>Other</u>
A001 DEERFIELD BEACH CHAM	325	506	218	46	1,095	1,019	8	19	49	509	570	16
A002 PIONEER PARK RECREATI	407	305	258	40	1,010	821	61	79	49	446	548	16
A003 LE CLUB CENTURY VILLA	556	75	110	30	771	725	3	16	27	284	482	5
A004 DEERFIELD BEACH CHAM	417	716	344	62	1,539	1,410	14	55	60	750	777	12
A005 ST PETERS CHURCH (PAR	528	393	353	58	1,332	1,061	88	87	96	627	671	34
A006 COMMUNITY PRESBYTE	390	558	340	88	1,376	1,271	6	34	65	676	678	22
A007 WESTSIDE PARK	699	305	338	62	1,404	928	251	123	102	559	819	26
A008 CHRISTIAN LOVE FELLOW	360	415	234	36	1,045	941	9	34	61	503	526	16
A009 CONSTITUTION PARK	487	532	267	53	1,339	1,148	68	63	60	608	708	23
A010 PIONEER PARK RECREATI	367	12	51	7	437	20	392	7	18	188	246	3
A011 LE CLUB CENTURY VILLA	406	78	89	18	591	559	0	11	21	237	350	4
A012 LE CLUB CENTURY VILLA	728	126	128	29	1,011	912	11	39	49	406	590	15
A013 LE CLUB CENTURY VILLA	576	119	121	28	844	788	6	22	28	298	535	11
A014 DEERFIELD BEACH PERC	384	455	270	36	1,145	1,010	19	46	70	538	589	18
A015 DEERFIELD BEACH HOUS	1,509	75	185	20	1,789	34	1,641	27	87	714	1,049	26
A016 LE CLUB CENTURY VILLA	238	21	46	10	315	302	0	3	10	118	195	2
A017 LE CLUB CENTURY VILLA	783	150	160	35	1,128	1,037	9	40	42	392	723	13
A018 LE CLUB CENTURY VILLA	624	108	119	17	868	803	10	21	34	335	520	13
A019 LE CLUB CENTURY VILLA	416	87	83	22	608	557	3	17	31	225	375	8
A020 MEADOWS OF CRYSTAL L	878	514	384	91	1,867	1,611	47	110	99	782	1,062	23
A021 QUIET WATERS ELEMENT	522	443	313	46	1,324	1,086	57	91	90	592	707	25
A023 DEERFIELD BEACH TEEN C	774	523	539	78	1,914	1,409	126	245	134	816	1,069	29
A024 DEERFIELD PARK ELEMEN	1,160	130	227	22	1,539	171	1,163	113	92	645	867	27
A025 QUIET WATERS ELEMENT	511	420	289	32	1,252	1,049	53	94	56	581	658	13
A026 DEERFIELD BEACH TEEN C	344	182	180	20	726	498	99	70	59	336	381	9
A027 PIONEER PARK RECREATI	7	4	6	0	17	9	6	1	1	9	7	1
A028 FITNESS FIRST HEALTH C	560	544	335	66	1,505	1,363	24	39	79	603	877	25
A029 CONSTITUTION PARK	1	1	0	0	2	2	0	0	0	2	0	0
A030 OUR LADY OF MERCY CA	264	145	95	27	531	492	6	15	18	230	293	8
A031 PARK RIDGE ELEMENTAR	568	88	144	17	817	163	559	43	52	344	457	16
A032 PARK RIDGE ELEMENTAR	57	50	34	4	145	138	0	3	4	65	79	1
A033 THE RENAISSANCE ACTIV	541	547	349	51	1,488	1,272	59	81	76	676	794	18

**Broward**  
**Supervisor of Elections**  
**Active Voters by Precinct**

Broward County, FL

Date 12/1/2006  
Time 08:51 A

	<u>Dem</u>	<u>Rep</u>	<u>NPA</u>	<u>Other</u>	<u>Total</u>	<u>White</u>	<u>Black</u>	<u>Hispanic</u>	<u>Other</u>	<u>Male</u>	<u>Female</u>	<u>Other</u>
A034 CRYSTAL KEY POINT CL	706	532	440	68	1,746	1,372	114	158	102	809	911	26
A035 REMINGTON HOUSE ACT	503	217	315	37	1,072	610	236	134	92	494	556	22
A036 CRYSTAL KEY POINT CL	1	0	1	0	2	1	0	0	1	2	0	0
A037 PARK RIDGE ELEMENTAR	662	123	172	20	977	252	603	61	61	450	505	22
A038 NORTH BROWARD MEDI	392	108	102	20	622	186	314	81	41	292	320	10
A039 REMINGTON HOUSE ACT	570	220	217	35	1,042	527	332	95	88	485	533	24
B001 DIXON AHL RECREATION	184	597	181	33	995	931	2	16	46	480	505	10
B002 TRINITY UNITED METHOD	409	799	312	57	1,577	1,467	8	35	67	796	762	19
B003 LIGHTHOUSE POINT LIBR	314	614	236	34	1,198	1,108	2	37	51	534	648	16
B004 ST PAUL THE APOSTLE C	169	508	140	20	837	799	2	9	27	407	423	7
B005 TRINITY UNITED METHOD	254	233	137	26	650	569	10	26	45	267	373	10
B006 ST PAUL THE APOSTLE C	343	646	255	42	1,286	1,194	5	29	58	608	663	15
B007 DIXON AHL RECREATION	221	309	134	30	694	647	5	15	27	320	366	8
C001 ST. STEPHEN LUTHERAN C	333	496	256	53	1,138	1,054	4	30	50	530	596	12
C002 POMPANO BEACH MUNIC	204	408	192	24	828	758	5	24	41	413	407	8
C003 ST. STEPHEN LUTHERAN C	562	658	318	80	1,618	1,491	17	45	65	721	881	16
C004 POMPANO BEACH FIRE R	339	286	168	35	828	720	44	28	36	402	404	22
C005 POMPANO BEACH CIVIC C	449	525	300	83	1,357	1,260	13	41	43	635	708	14
C006 SANDERS PARK ELEMENT	1,842	68	239	20	2,169	23	2,036	18	92	864	1,279	26
C007 BOYS & GIRLS CLUB OF B	1,948	178	370	38	2,534	270	2,031	88	145	1,108	1,382	44
C008 POMPANO BEACH FIRE R	170	177	61	19	427	370	31	10	16	223	201	3
C009 ISLAMIC CENTER OF S. FL	370	416	218	46	1,050	958	3	42	47	484	553	13
C010 JAN MORAN COLLIER CI	128	87	92	30	337	271	33	21	12	169	162	6
C011 CYPRESS PRESBYTERIAN	561	576	334	73	1,544	1,338	60	82	64	734	785	25
C012 POMPANO BEACH FIRE S	558	638	359	72	1,627	1,516	10	37	64	718	899	10
C013 BEACH BRANCH LIBRAR	531	590	361	87	1,569	1,422	30	48	69	735	812	22
C014 ST MARTIN-IN-THE-FIELD	295	294	189	37	815	730	10	36	39	387	413	15
C015 ST MARTIN-IN-THE-FIELD	343	414	194	45	996	880	25	38	53	505	481	10
C016 ST. JAMES MISSIONARY B	1,146	122	232	24	1,524	100	1,255	57	112	628	861	35
C017 ISLAMIC CENTER OF S. FL	323	279	216	37	855	714	42	50	49	403	445	7
C018 ST. COLEMAN ELEMENTAR	282	508	222	46	1,058	960	12	37	49	536	508	14
C019 AMERICAN LEGION LOC	497	703	310	64	1,574	1,457	12	49	56	765	790	19

**Broward  
Supervisor of Elections  
Active Voters by Precinct**

Date 12/1/2006  
Time 08:51 A

Broward County, FL

	<u>Dem</u>	<u>Rep</u>	<u>NPA</u>	<u>Other</u>	<u>Total</u>	<u>White</u>	<u>Black</u>	<u>Hispanic</u>	<u>Other</u>	<u>Male</u>	<u>Female</u>	<u>Other</u>
<b>C020</b> CHRIST COMMUNITY CH	489	635	286	53	1,463	1,333	17	54	59	695	749	19
<b>C021</b> CYPRESS PRESBYTERIAN	423	582	241	50	1,296	1,205	3	38	50	603	677	16
<b>C022</b> POMPANO BEACH FIRE S	261	78	102	25	466	224	156	56	30	221	231	14
<b>C023</b> JAN MORAN COLLIER CI	21	10	9	0	40	18	19	1	2	26	14	0
<b>C024</b> CYPRESS BEND CLUBHOUS	711	536	355	79	1,681	1,505	36	74	66	710	957	14
<b>C025</b> POMPANO BEACH CIVIC C	408	616	299	57	1,380	1,257	20	54	49	686	681	13
<b>C026</b> THE COURT AT PALM AI	595	261	204	50	1,110	974	41	62	33	509	588	13
<b>C027</b> HERB SKOLNICK COMMUN	1,097	504	408	76	2,085	1,841	31	121	92	903	1,147	35
<b>C028</b> AMERICAN LEGION LOC	362	65	95	16	538	134	321	45	38	226	295	17
<b>C029</b> THE COURT AT PALM AI	938	506	350	100	1,894	1,703	51	66	74	892	991	11
<b>C030</b> JAN MORAN COLLIER CI	1	2	3	0	6	5	1	0	0	2	4	0
<b>C031</b> HOPEWELL MISSIONARY B	172	124	119	15	430	308	25	65	32	198	223	9
<b>C032</b> HERB SKOLNICK COMMUN	696	441	342	82	1,561	1,229	122	134	76	723	824	14
<b>C033</b> POMPANO BEACH MIDL	197	57	50	13	317	153	122	18	24	157	149	11
<b>C034</b> MC NAIR RECREATION C	2,004	87	304	25	2,420	26	2,243	24	127	947	1,429	44
<b>C035</b> BOYS AND GIRLS CLUB O	1	0	0	0	1	0	1	0	0	1	0	0
<b>C036</b> AMERICAN LEGION LOC	84	51	53	8	196	173	2	9	12	82	109	5
<b>C037</b> CYPRESS PRESBYTERIAN	2	1	0	1	4	2	1	1	0	3	1	0
<b>C039</b> THE COURT AT PALM AI	218	103	72	20	413	347	14	32	20	217	191	5
<b>C041</b> HERB SKOLNICK COMMUN	0	1	1	0	2	2	0	0	0	2	0	0
<b>C042</b> HERB SKOLNICK COMMUN	1	2	1	0	4	4	0	0	0	3	1	0
<b>C043</b> JOHN KNOX VILLAGE CL	289	555	67	28	939	923	1	0	15	262	675	2
<b>C045</b> HERB SKOLNICK COMMUN	11	20	10	2	43	37	1	4	1	19	24	0
<b>C047</b> THE FIRST PRESBYTERIA	812	501	476	88	1,877	1,436	118	217	106	932	921	24
<b>C048</b> FIRST BRAZILIAN BAPTIS	690	418	358	57	1,523	1,136	134	173	80	733	773	17
<b>C049</b> BOYS AND GIRLS CLUB O	142	59	47	12	260	143	72	31	14	132	127	1
<b>C050</b> FIRST BRAZILIAN BAPTIS	157	64	67	9	297	156	82	30	29	137	154	6
<b>C051</b> POMPANO BEACH HIGHL	341	215	208	32	796	560	60	121	55	419	368	9
<b>C052</b> NORTH BROWARD PARK R	858	529	509	69	1,965	1,401	198	225	141	919	1,002	44
<b>C053</b> NORTH COUNTY MULTI P	570	154	195	20	939	319	450	108	62	456	461	22
<b>C054</b> BRIGHT HORIZONS SCHO	101	38	55	9	203	101	62	22	18	98	101	4
<b>C055</b> LEISUREVILLE CLUBHOUS	432	360	179	46	1,017	873	45	54	45	422	579	16

**Broward  
Supervisor of Elections  
Active Voters by Precinct**

Date 12/1/2006  
Time 08:51 A

Broward County, FL

	<u>Dem</u>	<u>Rep</u>	<u>NPA</u>	<u>Other</u>	<u>Total</u>	<u>White</u>	<u>Black</u>	<u>Hispanic</u>	<u>Other</u>	<u>Male</u>	<u>Female</u>	<u>Other</u>
<b>C056</b> ASSUMPTION CATHOLIC C	66	83	44	13	206	190	2	2	12	94	112	0
<b>D001</b> COLLINS COMMUNITY C	387	378	152	28	945	837	14	55	39	494	435	16
<b>D002</b> OAKLAND PARK ELEMEN	297	183	147	21	648	457	54	81	56	361	273	14
<b>D003</b> OAKLAND PARK LIBRAR	645	540	260	66	1,511	1,380	14	56	61	797	694	20
<b>D004</b> OSSWALD PARK	18	12	9	1	40	27	7	0	6	20	19	1
<b>D005</b> UNITARIAN UNIVERSALI	575	313	203	67	1,158	992	40	70	56	626	522	10
<b>D006</b> COLLINS COMMUNITY C	135	84	70	16	305	214	22	43	26	153	142	10
<b>D007</b> COLLINS COMMUNITY C	1,231	467	416	88	2,202	1,291	515	238	158	1,173	987	42
<b>D008</b> OSSWALD PARK	87	3	8	0	98	0	93	1	4	35	61	2
<b>D009</b> BLESSED SACRAMENT CA	558	403	246	66	1,273	1,104	30	63	76	695	554	24
<b>D010</b> OSSWALD PARK	539	75	94	13	721	152	500	27	42	327	380	14
<b>D011</b> UNITARIAN UNIVERSALI	427	283	187	32	929	682	126	61	60	440	474	15
<b>D013</b> UNITARIAN UNIVERSALI	1,048	254	355	91	1,748	993	494	125	136	893	818	37
<b>D014</b> LLOYD ESTATES ELEMEN	386	158	127	30	701	393	164	92	52	345	345	11
<b>D015</b> BLESSED SACRAMENT CA	120	32	36	13	201	134	30	32	5	125	75	1
<b>D016</b> OAKLAND PARK FIRE ST	176	52	76	12	316	147	119	28	22	145	166	5
<b>D017</b> AGAPE INTERNATIONAL C	577	192	195	72	1,036	586	300	71	79	499	521	16
<b>D018</b> RICKARDS MIDDLE SCHO	299	135	152	34	620	434	55	90	41	319	287	14
<b>D019</b> RICKARDS MIDDLE SCHO	8	8	8	1	25	15	3	6	1	12	13	0
<b>D020</b> COLLINS COMMUNITY C	8	3	4	2	17	11	2	1	3	9	6	2
<b>D021</b> N Andrews Gardens Comm. C	633	495	360	84	1,572	1,075	63	350	84	748	797	27
<b>D023</b> Department of Transportation	787	535	335	86	1,743	1,378	67	180	118	892	818	33
<b>D024</b> Department of Transportation	763	523	376	87	1,749	1,325	80	238	106	857	865	27
<b>E001</b> JAMES S HUNT ELEMENTAR	231	75	108	10	424	166	147	65	46	178	236	10
<b>E002</b> CORAL SPRINGS CITY HA	664	462	390	57	1,573	1,006	196	205	166	672	861	40
<b>E003</b> LA QUINTA INN	702	678	397	61	1,838	1,434	129	154	121	844	968	26
<b>E004</b> CORAL SPRINGS ELEMENT	730	511	387	70	1,698	1,152	206	170	170	750	922	26
<b>E005</b> FOREST HILLS ELEMENTAR	757	443	449	62	1,711	1,152	192	236	131	780	899	32
<b>E006</b> CORAL SPRINGS MEDICA	452	345	301	52	1,150	850	76	128	96	527	601	22
<b>E007</b> MULLINS PARK SARTORY	699	594	423	57	1,773	1,169	240	241	123	765	971	37
<b>E008</b> RAMBLEWOOD ELEMEN	917	623	493	99	2,132	1,564	212	202	154	944	1,147	41
<b>E009</b> CORAL SPRINGS FIRE ST	618	357	358	54	1,387	804	276	163	144	609	750	28

**Broward**  
**Supervisor of Elections**  
**Active Voters by Precinct**

Broward County, FL

Date 12/1/2006  
Time 08:51 A

	<u>Dem</u>	<u>Rep</u>	<u>NPA</u>	<u>Other</u>	<u>Total</u>	<u>White</u>	<u>Black</u>	<u>Hispanic</u>	<u>Other</u>	<u>Male</u>	<u>Female</u>	<u>Other</u>
<b>E010</b> TENNIS CENTER OF CORA	1,006	685	554	68	2,313	1,615	222	257	219	1,041	1,225	47
<b>E011</b> RAMBLEWOOD MIDDLE S	603	481	362	69	1,515	1,100	99	177	139	677	813	25
<b>E012</b> MAPLEWOOD ELEMENT	645	448	362	51	1,506	1,194	61	121	130	699	763	44
<b>E013</b> RAMBLEWOOD MIDDLE S	767	530	414	60	1,771	1,379	130	170	92	824	923	24
<b>E014</b> FOREST GLEN MIDDLE S	873	638	510	86	2,107	1,509	196	207	195	983	1,075	49
<b>E015</b> MULLINS PARK SARTORY	472	321	262	41	1,096	895	40	84	77	503	576	17
<b>E016</b> CORNERSTONE BAPTIST C	523	296	293	37	1,149	730	124	205	90	470	656	23
<b>E017</b> J P TARAVELLA HIGH SCHO	911	657	509	64	2,141	1,699	102	167	173	986	1,131	24
<b>E018</b> PARK SPRINGS ELEMENTA	1,178	1,079	733	111	3,101	2,369	207	224	301	1,491	1,550	60
<b>E019</b> RIVERSIDE ELEMENTARY	644	447	259	44	1,394	1,174	48	75	97	673	701	20
<b>E020</b> CYPRESS HALL AT CYPRE	714	482	307	56	1,559	1,255	94	112	98	716	814	29
<b>E021</b> CORAL PARK ELEMENTAR	629	473	352	48	1,502	1,128	108	129	137	716	752	34
<b>E022</b> MARRIOTT RESORT HOT	1,057	835	672	73	2,637	1,879	228	248	282	1,232	1,351	54
<b>E023</b> CORAL SPRINGS WEST A	396	408	224	31	1,059	913	27	46	73	499	539	21
<b>E024</b> CORAL SPRINGS HIGH SC	422	345	262	33	1,062	673	177	104	108	487	549	26
<b>E025</b> CORAL SPRINGS MEDICA	804	475	390	58	1,727	1,154	144	280	149	703	990	34
<b>E026</b> PARK SUMMIT OF CORAL	510	352	242	38	1,142	926	74	77	65	535	592	15
<b>E027</b> LA QUINTA INN	302	295	214	30	841	581	110	59	91	384	435	22
<b>E028</b> CORAL SPRINGS MIDDLE S	1,148	885	593	102	2,728	2,097	164	167	300	1,332	1,350	46
<b>E029</b> COUNTRY HILLS ELEMEN	730	555	407	72	1,764	1,361	122	144	137	814	912	38
<b>E030</b> CORAL SPRINGS SOUTHWE	1,301	962	786	112	3,161	2,316	220	301	324	1,495	1,619	47
<b>E031</b> CORAL SPRINGS GYMNASI	431	289	251	40	1,011	645	144	118	104	451	544	16
<b>E032</b> EAGLES NEST APARTMENT	526	435	286	35	1,282	960	90	92	140	598	653	31
<b>E033</b> MULLINS PARK SARTORY	496	335	203	31	1,065	872	54	83	56	487	564	14
<b>E034</b> CYPRESS HALL AT CYPRE	614	402	336	66	1,418	953	156	203	106	600	789	29
<b>E035</b> PARK SUMMIT OF CORAL	682	307	342	37	1,368	955	121	187	105	535	805	28
<b>E036</b> SAWGRASS SPRINGS MID	595	218	310	48	1,171	576	255	217	123	502	643	26
<b>E037</b> CORAL SPRINGS HIGH SC	225	204	118	31	578	404	73	53	48	270	294	14
<b>E038</b> CORAL SPRINGS CITY HA	256	84	96	10	446	166	162	60	58	185	238	23
<b>E039</b> MARRIOTT RESORT HOT	516	463	324	46	1,349	1,146	42	66	95	622	698	29
<b>E040</b> PARK RIDGE BAPTIST CH	802	565	509	52	1,928	1,355	157	195	221	881	1,004	43
<b>E041</b> PARK RIDGE BAPTIST CH	624	499	392	53	1,568	1,124	129	160	155	738	808	22

**Broward**  
**Supervisor of Elections**  
**Active Voters by Precinct**

Broward County, FL

Date 12/1/2006  
Time 08:51 A

	<u>Dem</u>	<u>Rep</u>	<u>NPA</u>	<u>Other</u>	<u>Total</u>	<u>White</u>	<u>Black</u>	<u>Hispanic</u>	<u>Other</u>	<u>Male</u>	<u>Female</u>	<u>Other</u>
<b>E042</b> MARRIOTT RESORT HOT	94	84	38	13	229	196	9	8	16	103	124	2
<b>E043</b> CORAL SPRINGS CHARTE	336	381	193	37	947	746	46	61	94	436	488	23
<b>E044</b> FOREST GLEN MIDDLE S	129	78	91	14	312	201	35	47	29	141	165	6
<b>E045</b> Ramblewood East Condomin	423	156	191	35	805	579	48	127	51	353	444	8
<b>F001</b> WYNMOOR VILLAGE EN	944	116	136	32	1,228	1,174	9	11	34	425	787	16
<b>F002</b> COCONUT CREEK COMMU	678	640	381	80	1,779	1,543	76	80	80	843	917	19
<b>F003</b> WYNMOOR VILLAGE EN	798	158	143	35	1,134	1,058	7	32	37	412	707	15
<b>F004</b> TOWNSHIP CENTER REC	687	294	244	22	1,247	1,047	49	79	72	487	734	26
<b>F005</b> TOWNSHIP CENTER REC	772	313	291	41	1,417	1,234	49	88	46	588	818	11
<b>F006</b> WYNMOOR VILLAGE EN	1,498	193	205	59	1,955	1,873	10	16	56	686	1,256	13
<b>F007</b> WINSTON PARK ELEMEN	1,310	1,014	765	105	3,194	2,207	380	319	288	1,471	1,681	42
<b>F008</b> COCONUT CREEK COMMU	886	523	458	54	1,921	1,325	273	192	131	804	1,085	32
<b>F009</b> COCONUT CREEK RECRE	689	510	450	62	1,711	1,227	144	163	177	806	885	20
<b>F010</b> WYNMOOR VILLAGE EN	864	89	112	28	1,093	1,028	9	12	44	357	723	13
<b>F011</b> CENTURA PARC HOMEOW	964	554	442	64	2,024	1,559	158	181	126	905	1,092	27
<b>F012</b> CITY HALL COUNCIL CHA	849	412	355	72	1,688	1,320	120	166	82	704	962	22
<b>F013</b> MONARCH HIGH SCHOOL	572	527	400	51	1,550	1,073	175	168	134	755	772	23
<b>F014</b> PARK SPRINGS PRESBYTE	296	378	227	29	930	770	47	44	69	440	476	14
<b>F015</b> COCONUT CREEK RECRE	1,174	917	785	109	2,985	2,240	247	276	222	1,350	1,579	56
<b>F016</b> COCONUT CREEK RECRE	394	257	236	34	921	657	101	91	72	416	496	9
<b>F017</b> SABAL PINES PARK	468	272	260	30	1,030	715	117	93	105	431	578	21
<b>G001</b> CORAL BAY CLUBHOUSE	724	360	410	49	1,543	737	365	239	202	702	800	41
<b>G002</b> HOLIDAY SPRINGS VILLA	426	338	282	39	1,085	731	150	93	111	508	552	25
<b>G003</b> ST.VINCENTS CATHOLIC C	475	370	239	31	1,115	838	70	144	63	527	572	16
<b>G004</b> TEMPLE BETH AM	628	428	384	53	1,493	1,081	156	106	150	697	771	25
<b>G005</b> CORAL CAY SPORT CENT	826	478	446	46	1,796	1,345	159	186	106	802	965	29
<b>G006</b> PARADISE GARDENS CLU	713	324	210	42	1,289	985	116	114	74	558	718	13
<b>G007</b> FIRST PRESBYTERIAN CHU	733	392	349	38	1,512	927	285	160	140	684	798	30
<b>G008</b> MARGATE COMMUNITY C	870	505	483	44	1,902	1,341	165	242	154	846	1,027	29
<b>G009</b> ATLANTIC WEST ELEMEN	276	152	127	16	571	346	75	91	59	262	297	12
<b>G010</b> ORIOLE GARDENS PHASE 2	922	364	299	40	1,625	1,170	166	185	104	679	918	28
<b>G011</b> ATLANTIC BAPTIST CHUR	964	435	419	63	1,881	1,357	188	220	116	760	1,093	28

**Broward**  
**Supervisor of Elections**  
**Active Voters by Precinct**

Broward County, FL

Date 12/1/2006  
Time 08:51 A

	<u>Dem</u>	<u>Rep</u>	<u>NPA</u>	<u>Other</u>	<u>Total</u>	<u>White</u>	<u>Black</u>	<u>Hispanic</u>	<u>Other</u>	<u>Male</u>	<u>Female</u>	<u>Other</u>
<b>G012</b> AZTEC ESTATES MOBILE P	731	381	350	48	1,510	933	324	136	117	688	802	20
<b>G013</b> AZTEC ESTATES MOBILE P	409	131	152	24	716	251	226	163	76	331	371	14
<b>G014</b> OAKLAND HILLS SOCIAL C	558	215	237	26	1,036	535	291	95	115	477	530	29
<b>G015</b> COKESBURY UNITED ME	859	566	376	59	1,860	1,488	103	168	101	829	1,014	17
<b>G016</b> CORAL GATE CONDOMINI	907	518	411	67	1,903	1,416	166	189	132	816	1,062	25
<b>G017</b> ORIOLE GARDENS PHASE 1	923	303	254	52	1,532	1,168	103	174	87	593	920	19
<b>G018</b> ATLANTIC WEST ELEMEN	390	173	187	31	781	349	264	77	91	378	390	13
<b>G020</b> MARGATE MIDDLE SCH	375	201	234	24	834	519	131	102	82	386	438	10
<b>G021</b> ORIOLE GOLF & TENNIS P	1,199	371	297	53	1,920	1,533	92	181	114	724	1,175	21
<b>G022</b> OAKLAND HILLS SOCIAL C	47	9	21	4	81	32	28	18	3	30	47	4
<b>G023</b> HOLIDAY SPRINGS VILLA	939	433	331	53	1,756	1,354	148	146	108	704	1,033	19
<b>G024</b> ORIOLE GARDENS PHASE 1	133	64	75	12	284	149	53	47	35	142	136	6
<b>H001</b> MUNICIPAL COMPLEX N. L	779	219	309	42	1,349	486	559	161	143	596	724	29
<b>H002</b> WILLIAM E SLAUGHTER B	903	213	367	33	1,516	386	738	214	178	643	844	29
<b>H003</b> SILVER LAKES MIDDLE SC	849	209	307	41	1,406	528	626	160	92	547	830	29
<b>H004</b> MORROW ELEMENTARY S	517	193	258	38	1,006	433	306	150	117	446	529	31
<b>H005</b> SAMUEL MILLER SENIOR	975	265	431	40	1,711	515	795	140	261	713	945	53
<b>H006</b> OAKBROOK CONDOS CL	746	245	244	32	1,267	650	380	150	87	534	712	21
<b>H007</b> POMPANO PARK COMMUN	972	266	442	43	1,723	538	771	216	198	748	932	43
<b>H008</b> NORTH LAUDERDALE FI	698	224	262	52	1,236	641	327	180	88	504	717	15
<b>H009</b> NORTH LAUDERDALE TE	44	19	17	0	80	30	19	22	9	31	47	2
<b>H010</b> BILL WEINMAN N. LAUDE	772	286	344	50	1,452	692	414	204	142	662	765	25
<b>H011</b> NORTH LAUDERDALE TE	156	91	78	15	340	270	37	19	14	162	172	6
<b>H012</b> BROADVIEW ELEMENTA	843	363	420	44	1,670	691	362	429	188	732	907	31
<b>H013</b> POMPANO PARK COMMUN	251	102	132	26	511	251	78	130	52	258	244	9
<b>J001</b> WESTWOOD 17 CLUBHO	257	140	137	18	552	372	66	74	40	259	282	11
<b>J002</b> FORSYTHE COLONY SEC	835	321	273	48	1,477	1,028	214	148	87	606	859	12
<b>J003</b> WESTWOOD 24 CLUBHO	711	331	391	63	1,496	1,030	126	228	112	629	844	23
<b>J004</b> WESTWOOD 22 CLUBHO	840	383	265	35	1,523	1,193	116	145	69	670	833	20
<b>J005</b> VANGUARD VILLAGE CL	764	381	396	64	1,605	1,041	211	234	119	710	876	19
<b>J006</b> FAIRWAYS OF TAMARAC A	921	305	336	52	1,614	1,054	184	274	102	625	959	30
<b>J007</b> LIME BAY RECREATION C	536	99	116	21	772	600	38	93	41	293	472	7

**Broward**  
**Supervisor of Elections**  
**Active Voters by Precinct**

Broward County, FL

Date 12/1/2006  
Time 08:51 A

	<u>Dem</u>	<u>Rep</u>	<u>NPA</u>	<u>Other</u>	<u>Total</u>	<u>White</u>	<u>Black</u>	<u>Hispanic</u>	<u>Other</u>	<u>Male</u>	<u>Female</u>	<u>Other</u>
<b>J008</b> BERMUDA CLUB CLUBH	410	135	139	22	706	339	244	68	55	297	405	4
<b>J009</b> MAINLANDS SECTION 8 C	240	134	62	14	450	314	51	52	33	176	267	7
<b>J010</b> FAIR HAVEN CLUBHOUSE	839	296	290	42	1,467	1,003	170	209	85	577	878	12
<b>J011</b> TAMARAC LAKES SOUTH C	360	244	189	43	836	645	60	83	48	383	441	12
<b>J012</b> WESTWOOD 17 CLUBHO	833	438	439	64	1,774	1,117	196	317	144	811	925	38
<b>J013</b> KINGS POINT CLUBHOUS	1,989	409	410	90	2,898	2,370	188	158	182	1,080	1,787	31
<b>J014</b> LAKES OF CARRIAGE HI	885	258	203	49	1,395	953	228	136	78	568	815	12
<b>J015</b> MAINLANDS 1 & 2 CLUBH	855	462	231	54	1,602	1,098	225	166	113	670	909	23
<b>J016</b> WOODLANDS SECTION 5 C	718	322	231	38	1,309	1,066	123	58	62	585	708	16
<b>J017</b> TAMARAC LAKES SECTI	116	69	60	9	254	183	16	41	14	111	141	2
<b>J018</b> SANDS POINT CONDO CL	371	105	107	12	595	414	60	93	28	233	357	5
<b>J019</b> ROYAL ORDER OF MOOS	774	219	298	44	1,335	463	566	173	133	520	788	27
<b>J020</b> CITY OF TAMARAC RECRE	947	330	362	68	1,707	1,331	133	140	103	721	972	14
<b>J021</b> ACTIVE SENIOR LIVING R	1,356	590	536	101	2,583	1,807	291	305	180	1,133	1,425	25
<b>J022</b> KINGS POINT CLUBHOUS	888	160	149	26	1,223	1,096	19	39	69	418	781	24
<b>J023</b> MAINLANDS 6 CLUBHOU	351	201	92	27	671	477	78	76	40	278	383	10
<b>J024</b> TAMARAC LAKES SOUTH C	195	35	57	9	296	65	158	53	20	127	164	5
<b>J025</b> CITY OF TAMARAC RECRE	1,205	445	466	71	2,187	1,752	128	179	128	943	1,218	26
<b>J026</b> KINGS POINT CLUBHOUS	1,339	161	186	62	1,748	1,589	42	32	85	654	1,076	18
<b>J027</b> WESTWOOD 23 CLUB HO	584	262	238	43	1,127	830	91	147	59	497	615	15
<b>J028</b> WESTWOOD 17 CLUBHO	302	124	146	18	590	397	74	78	41	229	351	10
<b>J029</b> WOODLANDS SECTION 5 C	3	0	0	0	3	3	0	0	0	1	2	0
<b>J030</b> KINGS POINT CLUBHOUS	1,259	98	130	24	1,511	1,451	14	15	31	568	934	9
<b>J031</b> BERMUDA CLUB CLUBH	608	171	131	31	941	686	77	116	62	362	564	15
<b>K001</b> LAUDERDALE LAKES MI	819	82	171	17	1,089	97	902	18	72	446	622	21
<b>K002</b> MERRELL UNITED METH	894	79	160	22	1,155	114	920	24	97	496	635	24
<b>K003</b> LAUDERDALE LAKES MI	0	0	0	0	0	0	0	0	0	0	0	0
<b>K004</b> OAKLAND ESTATES SOC	955	100	193	18	1,266	165	952	22	127	489	750	27
<b>K005</b> OAKLAND ESTATES SOC	582	95	115	21	813	302	436	18	57	326	473	14
<b>K006</b> MERRELL UNITED METH	1,129	122	216	37	1,504	252	1,087	29	136	655	817	32
<b>K007</b> LAUDERDALE LAKES MU	619	51	148	16	834	80	655	30	69	317	494	23
<b>K009</b> HAWAIIAN GARDENS PH	357	67	96	19	539	303	143	47	46	221	310	8



**Broward**  
**Supervisor of Elections**  
**Active Voters by Precinct**

Broward County, FL

Date 12/1/2006  
Time 08:51 A

	<u>Dem</u>	<u>Rep</u>	<u>NPA</u>	<u>Other</u>	<u>Total</u>	<u>White</u>	<u>Black</u>	<u>Hispanic</u>	<u>Other</u>	<u>Male</u>	<u>Female</u>	<u>Other</u>
<b>K010</b> LAUDERDALE LAKES CO	918	82	131	20	1,151	149	876	43	83	463	659	29
<b>K011</b> LAUDERDALE LAKES CO	988	69	159	13	1,229	42	1,096	11	80	435	768	26
<b>K012</b> CYPRESS CHASE PHASE A	939	112	238	26	1,315	375	741	90	109	493	801	21
<b>K013</b> HAWAIIAN GARDENS PH	664	88	185	26	963	320	496	54	93	376	564	23
<b>K014</b> LAUDERDALE OAKS OAK	432	71	96	22	621	248	289	41	43	238	380	3
<b>K015</b> SOMERSET CONDOMINIU	962	125	207	29	1,323	294	866	54	109	504	795	24
<b>L001</b> VETERANS PARK	569	203	219	38	1,029	587	212	132	98	463	548	18
<b>L002</b> INVERRARY ASSOCIATIO	808	128	258	39	1,233	552	449	111	121	460	744	29
<b>L003</b> INTERNATIONAL VILLAG	748	152	198	48	1,146	758	237	71	80	450	681	15
<b>L004</b> CASTLE HILL ELEMENTAR	822	51	149	16	1,038	62	871	21	84	408	610	20
<b>L005</b> CASTLE GARDEN RECREA	738	83	134	25	980	242	630	32	76	383	583	14
<b>L006</b> LAUDERHILL CITY HALL M	787	56	169	17	1,029	101	805	32	91	387	617	25
<b>L007</b> LAUDERHILL CITY HALL M	1,332	125	298	25	1,780	223	1,356	52	149	654	1,084	42
<b>L008</b> LAUDERHILL MIDDLE SC	1,100	77	227	24	1,428	140	1,144	31	113	507	882	39
<b>L009</b> SADKIN COMMUNITY CE	992	116	197	31	1,336	262	905	51	118	525	785	26
<b>L010</b> VETERANS PARK	572	126	182	32	912	298	480	49	85	395	498	19
<b>L011</b> SADKIN COMMUNITY CE	675	33	104	15	827	31	745	7	44	357	454	16
<b>L012</b> PAUL TURNER ELEMENTA	1,157	100	195	17	1,469	92	1,249	32	96	614	828	27
<b>L013</b> LAUDERHILL CITY HALL M	775	50	164	11	1,000	51	840	21	88	390	585	25
<b>L014</b> INVERRARY HOTEL	673	232	143	32	1,080	743	219	33	85	409	656	15
<b>L015</b> ENVIRON CULTURAL CE	1,363	269	310	72	2,014	1,130	601	145	138	801	1,193	20
<b>L016</b> INTERNATIONAL VILLAG	956	213	262	44	1,475	730	504	126	115	559	898	18
<b>L017</b> INVERRARY HOTEL	616	95	207	23	941	209	570	90	72	348	569	24
<b>L018</b> ROYAL PALM ELEMENTAR	761	71	165	8	1,005	71	797	38	99	394	590	21
<b>L019</b> VETERANS PARK	637	210	281	49	1,177	620	340	101	116	532	617	28
<b>L020</b> HERON LANDING APARTM	564	191	218	33	1,006	480	340	95	91	449	544	13
<b>L021</b> VETERANS PARK	452	140	129	20	741	348	271	47	75	358	371	12
<b>L022</b> INVERRARY HOTEL	1,295	211	325	51	1,882	457	1,197	58	170	835	1,009	38
<b>L024</b> INVERRARY HOTEL	558	35	120	12	725	46	586	22	71	243	463	19
<b>L025</b> Golden Heights Church	1,182	37	138	10	1,367	12	1,284	0	71	545	797	25
<b>L026</b> Larkdale Elementary School	822	20	82	9	933	10	882	2	39	359	561	13
<b>L027</b> St. George Community Center	1,355	55	157	26	1,593	18	1,491	7	77	661	904	28

**Broward**  
**Supervisor of Elections**  
**Active Voters by Precinct**

Broward County, FL

Date 12/1/2006  
Time 08:51 A

	<u>Dem</u>	<u>Rep</u>	<u>NPA</u>	<u>Other</u>	<u>Total</u>	<u>White</u>	<u>Black</u>	<u>Hispanic</u>	<u>Other</u>	<u>Male</u>	<u>Female</u>	<u>Other</u>
<b>M00</b> SUNRISE ATHLETIC COMP	871	471	447	61	1,850	1,271	186	259	134	860	963	27
<b>M00</b> ROARKE HALL COMMUNIT	850	119	231	25	1,225	224	838	55	108	488	711	26
<b>M00</b> ROARKE HALL COMMUNIT	775	62	167	18	1,022	125	786	21	90	387	615	20
<b>M00</b> WATERBRIDGE PROJECT R	889	166	246	36	1,337	383	701	118	135	567	733	37
<b>M00</b> SUNSET STRIP BRANCH L	531	90	146	21	788	206	423	79	80	329	446	13
<b>M00</b> VILLAGE CIVIC CENTER	687	167	225	41	1,120	371	528	98	123	479	621	20
<b>M00</b> ARAGON CONDOMINIUM R	718	276	224	47	1,265	736	287	159	83	545	708	12
<b>M00</b> SUNRISE/DAN PEARL COU	391	211	211	30	843	487	147	115	94	388	437	18
<b>M00</b> SUNRISE LAKES PHASE 1 R	705	169	160	37	1,071	664	137	194	76	410	644	17
<b>M01</b> SUNRISE LAKES PHASE 2 A	628	177	156	21	982	595	105	226	56	371	600	11
<b>M01</b> SAINT BERNARD CATHOLI	494	213	195	26	928	472	219	149	88	415	495	18
<b>M01</b> SUNRISE FIRE STATION # 5	513	199	241	33	986	549	195	149	93	461	507	18
<b>M01</b> SUNRISE LAKES PHASE 3 S	637	101	65	12	815	646	33	99	37	304	505	6
<b>M01</b> SAINT BERNARD CATHOLI	490	182	214	27	913	521	173	148	71	416	487	10
<b>M01</b> NOB HILL SOCCER FIELD P	848	457	357	62	1,724	1,207	184	203	130	815	877	32
<b>M01</b> SUNRISE GAS ADMIN CNT	651	199	229	54	1,133	614	239	180	100	426	682	25
<b>M01</b> SUNRISE ATHLETIC COMP	1,033	572	473	68	2,146	1,421	312	240	173	983	1,124	39
<b>M01</b> AARON & FRANCES LEVY	916	376	471	53	1,816	880	384	319	233	786	992	38
<b>M01</b> SUNRISE LAKES PHASE 3 S	320	79	58	12	469	378	12	58	21	177	288	4
<b>M02</b> SUNRISE LAKES PHASE 3 S	537	90	75	11	713	619	16	48	30	255	450	8
<b>M02</b> SUNRISE LAKES PHASE 3 S	987	231	226	49	1,493	1,085	136	174	98	593	878	22
<b>M02</b> NOB HILL SOCCER FIELD P	792	340	357	63	1,552	926	318	170	138	703	822	27
<b>M02</b> WELLEBY PASSIVE PARK	809	342	370	49	1,570	838	344	247	141	662	879	29
<b>M02</b> SUMMERFIELD RECREAT	268	63	98	15	444	199	121	84	40	186	250	8
<b>M02</b> SUNRISE LAKES PHASE 4 S	813	184	142	24	1,163	892	69	138	64	405	747	11
<b>M02</b> SUNRISE UTILITIES CONF	243	157	137	12	549	286	110	81	72	271	271	7
<b>M02</b> SUNRISE LAKES PHASE 4 S	1,814	293	230	86	2,423	2,157	75	120	71	901	1,509	13
<b>M02</b> THE WESTCHESTER ASSI	672	255	254	45	1,226	747	197	157	125	502	700	24
<b>M02</b> NEW RIVER CIVIC CENTE	699	599	374	54	1,726	1,227	70	301	128	793	896	37
<b>M03</b> WEST PINE MIDDLE SCH	960	397	476	70	1,903	1,091	400	216	196	826	1,041	36
<b>M03</b> NEW RIVER CIVIC CENTE	408	313	226	37	984	645	42	233	64	465	502	17
<b>M03</b> WELLEBY ELEMENTARY S	448	243	192	26	909	607	132	83	87	423	473	13

**Broward**  
**Supervisor of Elections**  
**Active Voters by Precinct**

Broward County, FL

Date 12/1/2006  
Time 08:51 A

	<u>Dem</u>	<u>Rep</u>	<u>NPA</u>	<u>Other</u>	<u>Total</u>	<u>White</u>	<u>Black</u>	<u>Hispanic</u>	<u>Other</u>	<u>Male</u>	<u>Female</u>	<u>Other</u>
<b>M03</b> WEST PINE MIDDLE SCH	673	290	330	40	1,333	656	309	217	151	586	719	28
<b>M03</b> SUNRISE DAN PEARL COU	802	423	337	56	1,618	1,169	145	202	102	791	806	21
<b>M03</b> FLAMINGO PARK MEETIN	706	510	382	58	1,656	1,086	166	275	129	786	836	34
<b>M03</b> FLAMINGO PARK MEETIN	567	373	301	61	1,302	779	184	227	112	623	666	13
<b>M03</b> FLAMINGO PARK MEETIN	60	38	38	9	145	94	11	21	19	67	75	3
<b>M04</b> WELLEBY PASSIVE PARK	336	147	177	18	678	327	156	136	59	287	381	10
<b>M04</b> VILLAGE ELEMENTARY S	424	97	160	28	709	192	371	79	67	343	352	14
<b>M04</b> SUNRISE GAS ADMIN CEN	513	173	257	32	975	453	228	209	85	435	527	13
<b>N001</b> PLANTATION FORD INC. A	1,191	225	337	48	1,801	395	1,101	115	190	775	984	42
<b>N002</b> SINAI S.D.A. CHURCH	1,010	186	270	34	1,500	293	945	90	172	639	824	37
<b>N003</b> SUNVIEW COMMUNITY C	462	374	201	36	1,073	764	89	132	88	502	554	17
<b>N004</b> PLANTATION 7TH DAY AD	793	727	442	77	2,039	1,512	132	248	147	949	1,052	38
<b>N005</b> DEICKE AUDITORIUM	381	369	147	29	926	718	101	43	64	450	463	13
<b>N006</b> SOUTH PLANTATION HIG	328	204	151	25	708	460	103	71	74	333	363	12
<b>N007</b> SOUTH PLANTATION HIG	660	768	349	68	1,845	1,503	104	128	110	920	900	25
<b>N008</b> PLANTATION PRESBYTER	676	635	286	44	1,641	1,292	131	118	100	745	880	16
<b>N009</b> DEICKE AUDITORIUM	744	442	263	42	1,491	1,101	160	146	84	575	900	16
<b>N010</b> PLANTATION FIRE STATI	764	452	298	66	1,580	1,148	146	155	131	719	844	17
<b>N011</b> TROPICAL ELEMENTARY S	744	525	267	57	1,593	1,234	143	96	120	775	796	22
<b>N012</b> EL DORADO ESTATES COM	530	613	242	45	1,430	1,217	75	63	75	701	720	9
<b>N013</b> LAKES OF NEWPORT CLU	682	378	292	53	1,405	833	276	189	107	606	779	20
<b>N014</b> PLANTATION HIGH SCHO	599	373	196	31	1,199	803	214	95	87	532	650	17
<b>N015</b> OMEGA RECREATION CE	1,118	428	429	57	2,032	1,172	412	260	188	849	1,145	38
<b>N016</b> LAUDERDALE WEST REC F	713	290	242	60	1,305	937	155	121	92	501	785	19
<b>N017</b> VOLUNTEER PARK COMM	707	781	366	65	1,919	1,434	160	164	161	910	984	25
<b>N018</b> TEMPLE KOL - AMI	588	316	241	29	1,174	847	139	107	81	511	638	25
<b>N019</b> LAUDERDALE WEST REC F	578	134	75	25	812	746	15	24	27	265	536	11
<b>N020</b> PLANTATION CENTRAL P	765	355	396	76	1,592	1,035	202	236	119	681	885	26
<b>N021</b> JIM WARD COMMUNITY C	389	310	164	26	889	668	108	63	50	414	468	7
<b>N022</b> PLANTATION HIGH SCHO	125	69	62	14	270	184	42	29	15	118	148	4
<b>N023</b> PLANTATION PARK ELEM	843	716	313	76	1,948	1,531	182	115	120	941	974	33
<b>N024</b> PLANTATION 7TH DAY A	573	491	284	44	1,392	1,084	94	116	98	658	712	22

**Broward**  
**Supervisor of Elections**  
**Active Voters by Precinct**

Broward County, FL

Date 12/1/2006  
Time 08:51 A

	<u>Dem</u>	<u>Rep</u>	<u>NPA</u>	<u>Other</u>	<u>Total</u>	<u>White</u>	<u>Black</u>	<u>Hispanic</u>	<u>Other</u>	<u>Male</u>	<u>Female</u>	<u>Other</u>
<b>N026</b> LAUDERDALE WEST REC F	917	289	220	37	1,463	1,265	50	83	65	610	838	15
<b>N027</b> WEST REGIONAL BRANC	966	501	408	73	1,948	1,479	130	190	149	842	1,076	30
<b>N028</b> VOLUNTEER PARK COMM	641	402	289	39	1,371	997	145	130	99	650	703	18
<b>N029</b> CENTRAL PARK ELEMEN	940	540	324	75	1,879	1,549	116	105	109	912	945	22
<b>N030</b> BRIDGEWATER HOMEOWN	1,068	557	443	76	2,144	1,652	141	190	161	945	1,165	34
<b>N031</b> WEST REGIONAL BRANC	814	430	404	92	1,740	1,238	169	220	113	747	967	26
<b>N033</b> PLANTATION FORD INC A	3	0	0	0	3	3	0	0	0	2	1	0
<b>N034</b> ST GREGORY'S CATHOLIC	171	168	51	12	402	364	14	8	16	187	211	4
<b>N035</b> SUNVIEW COMMUNITY C	58	23	17	0	98	54	20	7	17	46	51	1
<b>N036</b> PLANTATION CENTRAL P	641	399	256	57	1,353	1,139	57	66	91	625	705	23
<b>N037</b> PLANTATION BAPTIST CH	461	356	202	40	1,059	757	131	77	94	519	522	18
<b>N038</b> COVENANT VILLAGE OF F	448	275	192	30	945	707	63	92	83	434	499	12
<b>N039</b> COVENANT VILLAGE OF F	663	591	273	68	1,595	1,312	107	99	77	587	991	17
<b>N040</b> DEICKE AUDITORIUM	210	127	112	16	465	324	40	69	32	173	282	10
<b>N041</b> JIM WARD COMMUNITY C	2	0	0	1	3	2	0	0	1	2	1	0
<b>N042</b> PLANTATION CENTRAL P	588	376	248	55	1,267	984	61	119	103	565	678	24
<b>N043</b> SOUTH PLANTATION HIG	27	15	20	4	66	47	4	12	3	33	33	0
<b>P001</b> COVENANT PRESBYTERI	601	238	177	46	1,062	866	52	62	82	688	348	26
<b>P002</b> ST. CLEMENT'S SCHOOL	87	39	42	6	174	133	19	6	16	110	61	3
<b>P003</b> CITY HALL COUNCIL ROO	519	229	169	43	960	844	19	54	43	617	331	12
<b>P004</b> ST. CLEMENTS SCHOOL	811	416	270	91	1,588	1,307	98	82	101	968	588	32
<b>P005</b> WILTON MANORS ELEME	732	278	209	70	1,289	1,125	29	56	79	797	469	23
<b>P006</b> FIRST CHRISTIAN CHURC	368	292	122	55	837	773	9	19	36	457	372	8
<b>P007</b> MANOR PINES CONVALES	368	269	92	43	772	713	8	22	29	396	363	13
<b>P008</b> MANOR PINES CONVALES	0	1	1	1	3	3	0	0	0	1	2	0
<b>P009</b> ST. CLEMENT'S SCHOOL	157	42	26	5	230	139	69	11	11	130	94	6
<b>Q010</b> HILLSBORO BEACH TOW	433	730	336	79	1,578	1,467	6	41	64	726	835	17
<b>Q020</b> SEA RANCH LAKES BEAC	68	257	37	21	383	357	0	11	15	189	189	5
<b>Q030</b> JARVIS HALL COMMISSIO	679	809	368	126	1,982	1,813	21	54	94	989	969	24
<b>Q031</b> ASSUMPTION CATHOLIC C	309	501	199	58	1,067	986	6	26	49	508	544	15
<b>Q032</b> ASSUMPTION CATHOLIC C	283	406	204	51	944	861	9	42	32	420	512	12
<b>Q033</b> JARVIS HALL COMMISSIO	242	414	178	35	869	819	1	27	22	394	467	8

**Broward**  
**Supervisor of Elections**  
**Active Voters by Precinct**

Broward County, FL

Date 12/1/2006  
Time 08:51 A

	<u>Dem</u>	<u>Rep</u>	<u>NPA</u>	<u>Other</u>	<u>Total</u>	<u>White</u>	<u>Black</u>	<u>Hispanic</u>	<u>Other</u>	<u>Male</u>	<u>Female</u>	<u>Other</u>
<b>Q040</b> WEST GLADES MIDDLE S	959	963	622	87	2,631	2,162	90	146	233	1,283	1,303	45
<b>Q041</b> RIVERGLADES ELEMENTA	975	680	518	67	2,240	1,806	95	146	193	1,032	1,169	39
<b>Q042</b> CYPRESS HEAD CLUBHOUS	488	585	294	45	1,412	1,259	19	54	80	666	724	22
<b>Q043</b> PARKLAND LIBRARY	528	693	439	54	1,714	1,381	72	92	169	845	845	24
<b>Q044</b> PARK TRAILS ELEMENTAR	781	773	545	70	2,169	1,698	145	159	167	1,031	1,096	42
<b>Q045</b> PARKLAND OLD CITY HA	324	334	205	39	902	763	31	38	70	446	439	17
<b>Q046</b> ASTON GARDENS LIVING F	631	501	286	43	1,461	1,214	53	81	113	655	778	28
<b>Q050</b> PEMBROKE PARK CENTE	712	89	218	18	1,037	221	604	122	90	342	659	36
<b>Q051</b> RAYMOND OGELSBY PR	149	79	48	13	289	144	42	75	28	145	141	3
<b>Q052</b> RAYMOND OGELSBY PR	184	94	51	13	342	288	6	33	15	162	174	6
<b>Q060</b> EAGLE POINT ELEMENTAR	515	414	367	47	1,343	844	47	336	116	628	691	24
<b>Q061</b> EAGLE POINT ELEMENTAR	694	660	530	78	1,962	1,291	95	419	157	940	992	30
<b>Q062</b> SAINT PAUL LUTHERAN C	975	778	568	91	2,412	1,667	81	447	217	1,145	1,226	41
<b>Q063</b> VACATION VILLAGE SOC	648	327	369	55	1,399	688	54	539	118	572	800	27
<b>Q064</b> VACATION VILLAGE SOC	375	268	258	53	954	545	62	260	87	421	515	18
<b>Q065</b> TOWN CENTER CLUB	661	539	414	65	1,679	1,116	52	372	139	778	874	27
<b>Q066</b> TOWN CENTER CLUB	648	353	262	40	1,303	925	33	267	78	557	726	20
<b>Q067</b> WESTON COMMUNITY C	374	336	372	35	1,117	642	62	280	133	521	572	24
<b>Q068</b> WESTON FIRE STATION # 6	547	633	501	47	1,728	967	96	487	178	837	843	48
<b>Q069</b> WESTON COMMUNITY C	352	289	295	39	975	524	53	310	88	448	508	19
<b>Q070</b> EVERGLADES ELEMENTA	615	720	369	71	1,775	1,457	28	176	114	867	891	17
<b>Q071</b> WESTON COMMUNITY C	717	829	521	80	2,147	1,606	61	289	191	1,024	1,088	35
<b>Q072</b> WESTON B.S.O. SUBSTAT	665	632	369	67	1,733	1,156	97	304	176	801	907	25
<b>Q073</b> FALCON COVE MIDDLE S	609	647	482	82	1,820	1,059	116	452	193	883	904	33
<b>Q074</b> WESTON FIRE STATION # 5	784	677	561	108	2,130	1,275	124	528	203	968	1,117	45
<b>Q075</b> WESTON REGIONAL HEA	346	298	178	25	847	624	30	127	66	401	433	13
<b>Q076</b> WESTON REGIONAL HEA	648	616	390	96	1,750	1,297	45	294	114	806	914	30
<b>Q077</b> SAINT PAUL LUTHERAN C	435	436	236	48	1,155	867	29	172	87	532	602	21
<b>Q078</b> TEQUESTA TRACE MIDDL	733	802	434	79	2,048	1,528	79	277	164	959	1,057	32
<b>Q080</b> LAKE FOREST RECREATI	614	229	225	36	1,104	490	271	262	81	481	603	20
<b>Q081</b> LAKE FOREST RECREATI	735	282	297	36	1,350	614	266	372	98	601	723	26
<b>Q082</b> MC TYRE PARK COMMUNIT	842	297	331	46	1,516	524	423	435	134	670	824	22

**Broward**  
**Supervisor of Elections**  
**Active Voters by Precinct**

Broward County, FL

Date 12/1/2006  
Time 08:51 A

	<u>Dem</u>	<u>Rep</u>	<u>NPA</u>	<u>Other</u>	<u>Total</u>	<u>White</u>	<u>Black</u>	<u>Hispanic</u>	<u>Other</u>	<u>Male</u>	<u>Female</u>	<u>Other</u>
<b>Q083</b> BROWARD COUNTY FIRE S	1,325	76	186	20	1,607	82	1,381	57	87	675	905	27
<b>Q084</b> MARY SAUNDERS PARK	1,584	68	191	22	1,865	20	1,737	27	81	758	1,079	28
<b>Q090</b> NEW HORIZON UNITED M	409	473	194	38	1,114	813	52	168	81	522	570	22
<b>Q091</b> NEW HORIZON UNITED M	55	102	39	4	200	148	2	35	15	97	101	2
<b>Q092</b> CHRIST COVENENT CHUR	553	636	281	50	1,520	1,085	49	265	121	744	752	24
<b>Q093</b> WEST BROWARD COMMUN	91	94	42	4	231	173	15	32	11	121	107	3
<b>Q094</b> CHRIST COVENENT CHUR	596	752	256	47	1,651	1,160	42	323	126	798	814	39
<b>R001</b> CORAL RIDGE PRESBYTER	548	844	350	115	1,857	1,676	20	72	89	894	942	21
<b>R002</b> IMPERIAL POINT HOSPIT	409	566	223	66	1,264	1,129	12	59	64	583	667	14
<b>R003</b> AGAPE INTERNATIONAL C	24	45	19	5	93	60	4	19	10	53	40	0
<b>R004</b> FORT LAUDERDALE FIRE S	412	597	231	56	1,296	1,183	8	47	58	612	666	18
<b>R005</b> GALT OCEAN MILE COUNT	785	855	375	167	2,182	1,980	17	78	107	1,008	1,145	29
<b>R006</b> GALT TOWERS CONDOMI	447	453	214	80	1,194	1,088	10	45	51	560	621	13
<b>R007</b> FLORANADA ELEMENTA	342	380	151	49	922	788	28	54	52	470	435	17
<b>R008</b> FLORANADA ELEMENTA	416	564	190	55	1,225	1,117	15	47	46	587	625	13
<b>R009</b> CARDINAL GIBBONS HIG	368	540	223	56	1,187	1,097	15	28	47	563	611	13
<b>R010</b> IMPERIAL POINT HOSPIT	361	504	207	63	1,135	1,016	21	44	54	564	550	21
<b>R011</b> CORAL RIDGE PRESBYTER	420	530	229	57	1,236	1,061	30	69	76	590	629	17
<b>R012</b> CHRIST CHURCH UNITED M	355	506	155	46	1,062	954	23	51	34	509	543	10
<b>R013</b> FLORANADA ELEMENTA	489	592	220	63	1,364	1,242	16	48	58	674	677	13
<b>R014</b> AGAPE INTERNATIONAL C	27	24	28	3	82	53	3	16	10	46	33	3
<b>R015</b> CITY OF FT LAUDERDALE	499	447	178	87	1,211	1,139	9	19	44	607	583	21
<b>R016</b> CORAL RIDGE MALL NOR	480	844	307	88	1,719	1,558	14	65	82	931	761	27
<b>R017</b> CITY OF FT LAUDERDALE	185	253	116	31	585	523	7	17	38	288	288	9
<b>R018</b> PLUMBERS LOCAL UNIO	51	26	35	11	123	92	8	16	7	67	53	3
<b>R020</b> FIRST CONGREGATIONAL	585	856	254	73	1,768	1,625	17	58	68	915	830	23
<b>R021</b> ST PIUS X CATHOLIC CHUR	334	421	202	68	1,025	916	13	52	44	545	466	14
<b>R022</b> GALLERIA MALL COMMUN	547	469	266	110	1,392	1,220	44	46	82	815	553	24
<b>R023</b> Mroone Chevrolet Auto Deal	918	1,181	470	156	2,725	2,482	24	94	125	1,417	1,264	44
<b>R024</b> MAROONE CHEVROLET A	100	98	31	14	243	221	2	8	12	135	102	6
<b>R025</b> SECOND PRESBYTERIAN C	56	86	17	7	166	154	1	2	9	89	75	2
<b>R026</b> SUNRISE MIDDLE SCHOO	598	308	204	64	1,174	1,036	21	54	63	674	484	16

**Broward**  
**Supervisor of Elections**  
**Active Voters by Precinct**

Broward County, FL

Date 12/1/2006  
Time 08:51 A

	<u>Dem</u>	<u>Rep</u>	<u>NPA</u>	<u>Other</u>	<u>Total</u>	<u>White</u>	<u>Black</u>	<u>Hispanic</u>	<u>Other</u>	<u>Male</u>	<u>Female</u>	<u>Other</u>
<b>R027</b> HOLIDAY PARK SOCIAL C	606	258	237	62	1,163	931	98	59	75	704	445	14
<b>R028</b> GATEWAY TERRACE COM	420	221	156	54	851	704	34	52	61	465	373	13
<b>R029</b> FT LAUDERDALE BRANC	269	160	115	38	582	507	21	32	22	330	242	10
<b>R030</b> ALL SAINTS EPISCOPAL C	25	20	7	3	55	53	0	0	2	30	23	2
<b>R031</b> GAY AND LESBIAN COMM	639	152	179	55	1,025	838	94	35	58	691	315	19
<b>R032</b> GAY AND LESBIAN COMM	816	89	148	28	1,081	292	666	48	75	565	498	18
<b>R033</b> WARFIELD PARK RECREA	522	32	77	5	636	13	571	2	50	231	385	20
<b>R034</b> LAUDERDALE MANORS E	929	64	119	10	1,122	71	972	10	69	465	644	13
<b>R035</b> LAUDERDALE MANORS C	1,424	108	202	32	1,766	179	1,434	52	101	778	950	38
<b>R036</b> LAUDERDALE MANORS C	1,493	85	193	19	1,790	84	1,588	22	96	720	1,034	36
<b>R037</b> FIRST CHURCH OF GOD	1,175	167	254	57	1,653	521	902	86	144	836	776	41
<b>R038</b> DILLARD ELEMENTARY S	1,706	74	158	21	1,959	19	1,855	5	80	731	1,205	23
<b>R039</b> YMCA L.A. LEE BRANCH A	1,248	54	166	29	1,497	50	1,366	2	79	587	884	26
<b>R040</b> FRANKLIN PARK	1,244	61	161	16	1,482	25	1,364	6	87	561	893	28
<b>R041</b> STRANAHAN HIGH SCHO	705	135	167	38	1,045	457	478	53	57	513	512	20
<b>R043</b> TRINITY LUTHERAN CHUR	493	437	274	81	1,285	1,133	36	61	55	752	515	18
<b>R044</b> SALVATION ARMY CENT	464	147	171	47	829	463	256	56	54	448	369	12
<b>R045</b> Warfield Park Recreation Cen	1,594	172	289	49	2,104	440	1,476	62	126	929	1,133	42
<b>R047</b> ALL SAINTS EPISCOPAL C	16	27	6	1	50	50	0	0	0	28	21	1
<b>R048</b> VIRGINIA YOUNG ELEMEN	964	623	443	138	2,168	1,894	47	116	111	1,186	950	32
<b>R049</b> FIRST PRESBYTERIAN CHU	394	400	197	80	1,071	968	17	32	54	600	456	15
<b>R050</b> HALL OF FAME POOL	293	607	200	59	1,159	1,054	9	35	61	616	528	15
<b>R051</b> FIRST PRESBYTERIAN CHU	431	675	195	91	1,392	1,308	12	27	45	702	671	19
<b>R052</b> SAINT SEBASTIAN CHURC	280	615	179	63	1,137	1,054	7	24	52	572	550	15
<b>R053</b> SAINT SEBASTIAN CHURC	314	509	183	62	1,068	1,001	2	22	43	518	542	8
<b>R054</b> PLUMBERS LOCAL UNIO	413	721	293	123	1,550	1,445	14	34	57	841	694	15
<b>R055</b> PLUMBERS LOCAL UNIO	420	658	192	45	1,315	1,232	5	23	55	645	656	14
<b>R056</b> SALVATION ARMY CENT	227	102	75	34	438	313	75	29	21	253	178	7
<b>R057</b> GATEWAY TERRACE COM	113	101	22	7	243	216	4	17	6	106	135	2
<b>R058</b> BROWARD COUNTY SCH	311	259	110	46	726	674	11	15	26	379	342	5
<b>R059</b> CROISSANT PARK ELEMEN	310	318	163	41	832	748	15	25	44	403	418	11
<b>R060</b> CROISSANT PARK ELEMEN	461	299	182	52	994	804	56	69	65	489	486	19

**Broward**  
**Supervisor of Elections**  
**Active Voters by Precinct**

Broward County, FL

Date 12/1/2006  
Time 08:51 A

	<u>Dem</u>	<u>Rep</u>	<u>NPA</u>	<u>Other</u>	<u>Total</u>	<u>White</u>	<u>Black</u>	<u>Hispanic</u>	<u>Other</u>	<u>Male</u>	<u>Female</u>	<u>Other</u>
R061 FIRST CHRISTIAN CHURC	115	73	49	23	260	199	26	13	22	139	112	9
R062 PLUMBERS LOCAL UNIO	569	346	281	68	1,264	1,061	56	73	74	645	594	25
R063 ST PIUS X CATHOLIC CHUR	385	395	193	76	1,049	955	12	34	48	558	479	12
R064 SOUTHWEST CHRISTIAN A	694	422	301	77	1,494	1,163	70	178	83	788	682	24
R065 FAITH LUTHERAN CHURC	625	380	301	54	1,360	904	130	217	109	659	675	26
R066 MELROSE PARK COMMUN	17	6	5	1	29	19	9	1	0	16	13	0
R067 RIVERLAND LIBRARY	694	556	302	65	1,617	1,271	60	200	86	832	765	20
R068 RIVERLAND ELEMENTAR	1,000	145	181	19	1,345	231	917	94	103	606	708	31
R069 WESTWOOD HEIGHTS EL	888	63	139	14	1,104	49	953	20	82	476	604	24
R071 WILLOWWOOD ASSISTED	506	197	145	36	884	649	146	48	41	419	452	13
R073 CALVARY CHAPEL CHUR	440	490	264	51	1,245	1,022	62	93	68	608	627	10
R074 HOLIDAY PARK SOCIAL C	31	26	23	3	83	67	5	7	4	52	30	1
R075 FIRST CHRISTIAN CHURC	351	348	181	58	938	841	18	39	40	507	419	12
R076 FORT LAUDERDALE FIRE S	284	313	176	63	836	769	8	20	39	501	328	7
R078 MILLS POND PARK	244	100	94	19	457	262	127	22	46	238	207	12
R079 IRON WORKERS LOCAL U	500	121	118	27	766	456	198	62	50	459	293	14
R082 BETHEL FIRST ASSEMBL	387	195	144	42	768	627	89	28	24	468	292	8
R083 TRINITY LUTHERAN CHUR	366	307	191	52	916	803	30	34	49	499	398	19
R084 BROWARD COUNTY SCH	407	371	202	60	1,040	952	21	31	36	509	517	14
R085 SALVATION ARMY CENT	7	7	6	1	21	13	3	3	2	17	4	0
R087 FORT LAUDERDALE FIRE	77	37	39	8	161	134	11	9	7	111	48	2
R088 HOLIDAY PARK SOCIAL C	163	28	47	9	247	167	48	19	13	149	94	4
R089 IRON WORKERS LOCAL U	183	77	69	25	354	260	36	29	29	198	151	5
R090 SECOND PRESBYTERIAN C	87	52	42	4	185	159	5	6	15	104	73	8
R091 SECOND PRESBYTERIAN C	15	16	2	2	35	34	0	0	1	21	14	0
R095 HAMPTON INN	221	148	123	27	519	438	17	39	25	269	240	10
R096 BETHEL FIRST ASSEMBL	58	34	23	9	124	110	6	4	4	57	65	2
R098 GAY AND LESBIAN COMM	87	24	21	14	146	122	6	3	15	105	36	5
R099 DELEVOE PARK	652	28	77	11	768	9	703	6	50	284	462	22
R100 NORTH ANDREWS GARD	31	26	26	3	86	77	2	1	6	50	34	2
R101 COMMUNICATION WORK	314	365	192	36	907	711	74	77	45	436	456	15
R103 CALVARY CHAPEL CHUR	0	0	1	0	1	1	0	0	0	1	0	0



**Broward**  
**Supervisor of Elections**  
**Active Voters by Precinct**

Date 12/1/2006  
Time 08:51 A

Broward County, FL

	<u>Dem</u>	<u>Rep</u>	<u>NPA</u>	<u>Other</u>	<u>Total</u>	<u>White</u>	<u>Black</u>	<u>Hispanic</u>	<u>Other</u>	<u>Male</u>	<u>Female</u>	<u>Other</u>
<b>R104</b> MELROSE PARK COMMUN	1,437	164	268	26	1,895	223	1,468	52	152	833	1,017	45
<b>R105</b> MELROSE PARK COMMUN	1,460	124	313	31	1,928	168	1,552	36	172	865	1,019	44
<b>R106</b> FAITH LUTHERAN CHURC	111	55	41	6	213	104	35	57	17	104	106	3
<b>R107</b> HENDERSON MENTAL HE	698	147	178	34	1,057	279	589	119	70	509	523	25
<b>R108</b> ST AMBROSE EPISCOPAL S	196	195	79	38	508	456	12	16	24	261	238	9
<b>R109</b> RIVERLAND LIBRARY	21	6	12	5	44	20	12	11	1	25	17	2
<b>R110</b> RIVERLAND LIBRARY	62	11	22	2	97	18	53	17	9	46	49	2
<b>R112</b> COMMUNICATION WORK	12	15	4	1	32	26	1	3	2	14	16	2
<b>R113</b> ST AMBROSE EPISCOPAL S	3	4	7	1	15	13	0	0	2	8	7	0
<b>R114</b> ST AMBROSE EPISCOPAL S	286	248	133	43	710	548	25	89	48	344	354	12
<b>R115</b> STEPHEN FOSTER ELEME	549	412	247	59	1,267	980	58	147	82	613	638	16
<b>R116</b> LAUDERDALE ISLES YAC	439	412	185	48	1,084	983	8	46	47	552	522	10
<b>R117</b> Sinai S.D.A. Church	2	0	1	0	3	1	1	0	1	1	2	0
<b>R118</b> Andrew de Graffenreidt Comm	1,778	74	215	25	2,092	30	1,963	8	91	827	1,215	50
<b>S001</b> DANIA BEACH CITY HAL	421	279	203	41	944	792	34	67	51	441	485	18
<b>S002</b> DANIA LIONS CLUB	1,244	232	334	62	1,872	757	829	152	134	839	981	52
<b>S003</b> IGFA FISHING HALL OF FA	7	18	8	2	35	31	0	0	4	24	10	1
<b>S004</b> DR HERMAN WRICE COMM	1,149	49	162	18	1,378	75	1,187	33	83	522	825	31
<b>S005</b> OLSEN MIDDLE SCHOOL	1,020	477	437	105	2,039	1,662	71	186	120	940	1,062	37
<b>S006</b> DANIA BEACH CITY HAL	792	437	299	67	1,595	1,387	29	110	69	751	821	23
<b>S007</b> IGFA FISHING HALL OF FA	598	359	312	57	1,326	1,046	47	154	79	662	643	21
<b>S008</b> PATRICK J MELI PARK CO	518	273	229	44	1,064	845	53	99	67	488	558	18
<b>S009</b> IGFA FISHING HALL OF FA	420	306	204	41	971	786	35	100	50	478	489	4
<b>S010</b> PATRICK J MELI PARK CO	1,023	520	447	73	2,063	1,429	175	342	117	952	1,072	39
<b>S011</b> PATRICK J MELI PARK CO	16	18	18	5	57	46	7	0	4	34	22	1
<b>S012</b> DANIA BEACH CITY HAL	1	2	0	0	3	3	0	0	0	2	1	0
<b>S013</b> ESTATES OF FORT LAUDE	885	477	342	91	1,795	1,454	76	156	109	813	955	27
<b>T001</b> DAVIE POLICE ATHLETIC L	976	508	489	88	2,061	1,334	208	356	163	908	1,116	37
<b>T002</b> DAVIE TOWN HALL COMM	665	385	343	65	1,458	1,040	77	264	77	627	808	23
<b>T003</b> DAVIE UNITED METHODIS	437	350	195	38	1,020	801	30	112	77	470	536	14
<b>T004</b> WM T MC FATTER VO-TE	531	316	307	69	1,223	862	113	120	128	546	650	27
<b>T005</b> ARROWHEAD CONDOS C	691	362	336	67	1,456	1,003	67	269	117	651	782	23

**Broward**  
**Supervisor of Elections**  
**Active Voters by Precinct**

Date 12/1/2006  
Time 08:51 A

Broward County, FL

	<u>Dem</u>	<u>Rep</u>	<u>NPA</u>	<u>Other</u>	<u>Total</u>	<u>White</u>	<u>Black</u>	<u>Hispanic</u>	<u>Other</u>	<u>Male</u>	<u>Female</u>	<u>Other</u>
<b>T006</b> YOUNG-AT-ART LOBBY	342	309	149	25	825	662	16	65	82	394	420	11
<b>T007</b> PARADISE VILLAGE CLU	681	535	337	52	1,605	1,296	28	198	83	719	863	23
<b>T008</b> SUNSHINE VILLAGE COM	756	590	416	63	1,825	1,198	104	371	152	847	956	22
<b>T009</b> FAITH CHRISTIAN CHURC	1,092	459	508	86	2,145	982	358	554	251	856	1,245	44
<b>T010</b> PINE ISLAND MULTI PURP	1,216	1,153	531	122	3,022	2,599	52	182	189	1,426	1,549	47
<b>T011</b> ARROWHEAD CONDOS C	679	484	303	46	1,512	1,241	43	132	96	690	805	17
<b>T012</b> SCARBOROUGH HOMEOW	456	297	191	32	976	790	33	103	50	405	554	17
<b>T013</b> THE QUEST CENTER	497	360	265	52	1,174	930	28	128	88	540	613	21
<b>T014</b> GLORIA DEI LUTHERAN C	756	597	365	67	1,785	1,422	74	145	144	798	958	29
<b>T015</b> SHENANDOAH COMMUNI	811	722	378	73	1,984	1,531	71	258	124	959	995	30
<b>T016</b> GRIFFIN GARDEN APARTM	222	141	91	21	475	352	39	52	32	225	242	8
<b>T017</b> CHURCH OF CHRIST	818	727	384	67	1,996	1,388	113	324	171	914	1,053	29
<b>T018</b> RICK CASE HONDA AUTO	985	1,189	509	90	2,773	1,914	168	455	236	1,356	1,378	39
<b>T019</b> RICK CASE HONDA AUTO	713	789	385	79	1,966	1,517	83	230	136	942	998	26
<b>T020</b> WESTERN HIGH SCHOOL	600	349	362	65	1,376	1,095	31	180	70	625	724	27
<b>T021</b> IVANHOE FIRE STATION C	425	337	193	25	980	692	46	156	86	469	503	8
<b>T022</b> ROBBINS LODGE COMMUN	281	252	123	33	689	517	33	75	64	337	342	10
<b>T023</b> GLORIA DEI LUTHERAN C	283	240	134	28	685	545	11	73	56	320	357	8
<b>T024</b> EVERGLADES LAKES MOB	722	347	396	64	1,529	1,009	63	339	118	695	797	37
<b>T025</b> HAWKES BLUFF ELEMEN	388	357	177	34	956	646	43	170	97	460	480	16
<b>T026</b> IVANHOE FIRE STATION C	205	156	83	11	455	298	41	67	49	216	232	7
<b>T027</b> REXMERE VILLAGE WHA	906	772	477	105	2,260	1,855	54	225	126	1,019	1,211	30
<b>T028</b> PINE ISLAND MULTI PURP	567	439	249	63	1,318	1,017	61	125	115	610	683	25
<b>T029</b> PINE ISLAND MULTI PURP	168	167	61	8	404	319	26	25	34	199	198	7
<b>T030</b> PINE ISLAND MULTI PURP	259	245	130	39	673	558	23	52	40	309	356	8
<b>T031</b> PINE ISLAND MULTI PURP	141	118	59	8	326	259	9	35	23	154	168	4
<b>T034</b> FIRST BAPTIST CHURCH	153	83	57	7	300	223	9	42	26	137	157	6
<b>T035</b> PINE ISLAND RIDGE COUNT	1,152	544	371	74	2,141	1,823	43	173	102	886	1,232	23
<b>T036</b> GRIFFIN GARDEN APARTM	48	53	50	18	169	126	11	20	12	87	78	4
<b>T037</b> PINE ISLAND MULTI PURP	603	433	229	72	1,337	1,143	26	107	61	598	722	17
<b>U001</b> COOPER CITY CHURCH O	425	335	195	43	998	787	30	98	83	474	514	10
<b>U002</b> COOPER CITY CITY HALL	714	557	309	58	1,638	1,326	34	204	74	719	902	17

**Broward**  
**Supervisor of Elections**  
**Active Voters by Precinct**

Broward County, FL

Date 12/1/2006  
Time 08:51 A

	<u>Dem</u>	<u>Rep</u>	<u>NPA</u>	<u>Other</u>	<u>Total</u>	<u>White</u>	<u>Black</u>	<u>Hispanic</u>	<u>Other</u>	<u>Male</u>	<u>Female</u>	<u>Other</u>
U003 GRIFFIN ELEMENTARY S	606	422	199	36	1,263	914	45	179	125	590	654	19
U004 COOPER CITY COMMUNIT	745	611	283	54	1,693	1,429	13	155	96	793	884	16
U005 COOPER CITY CITY HALL	863	746	397	72	2,078	1,603	55	237	183	1,001	1,053	24
U006 COOPER CITY POOL/TENN	769	516	291	54	1,630	1,317	42	143	128	760	844	26
U007 EMBASSY LAKES CLUBH	1,094	571	394	49	2,108	1,674	93	198	143	962	1,113	33
U008 COOPER CITY POOL/TENN	696	542	252	47	1,537	1,271	35	153	78	739	778	20
U009 TEMPLE BETH EMET	253	237	128	8	626	447	31	75	73	293	324	9
U010 GRIFFIN ELEMENTARY S	37	24	20	4	85	66	1	11	7	32	52	1
U011 TEMPLE BETH EMET	424	249	190	33	896	663	53	127	53	363	523	10
U012 COOPER CITY COMMUNIT	480	287	169	39	975	779	26	105	65	449	506	20
U013 BRIAN PICCOLO PARK	223	174	104	5	506	402	20	51	33	255	238	13
U014 EMBASSY LAKES CLUBH	617	322	202	46	1,187	953	51	105	78	539	636	12
U015 ROCK CREEK HOMEOWNER	825	569	339	57	1,790	1,280	93	249	168	811	957	22
U016 BRIAN PICCOLO PARK	0	4	0	0	4	3	0	1	0	2	2	0
V001 WEST LAKE PARK ANNE K	332	217	146	72	767	661	10	57	39	401	356	10
V002 HOLLYWOOD SOUTH BE	231	148	110	27	516	414	13	63	26	232	276	8
V003 HOLLYWOOD SOUTH BE	646	329	238	50	1,263	1,113	10	81	59	575	679	9
V004 HOLLYWOOD SOUTH BE	355	250	138	34	777	538	26	162	51	336	431	10
V005 HOLLYWOOD SOUTH BE	400	342	223	31	996	858	17	78	43	473	508	15
V006 HOLLYWOOD SOUTH BE	498	235	158	47	938	776	16	103	43	407	527	4
V007 SOUTH BROWARD HIGH S	729	408	269	67	1,473	1,200	62	128	83	692	761	20
V008 SOUTH BROWARD HIGH S	611	236	267	46	1,160	749	140	181	90	580	552	28
V009 BAY POINTE TERRACE A	460	238	207	56	961	777	32	99	53	471	472	18
V010 BAY POINTE TERRACE A	516	350	233	54	1,153	1,012	13	83	45	548	588	17
V011 FIRST BAPTIST CHURCH O	360	322	145	39	866	769	7	38	52	424	423	19
V012 HOLLYWOOD PERFORM	519	252	220	54	1,045	826	36	110	73	501	531	13
V013 FIRST BAPTIST CHURCH O	584	346	221	68	1,219	1,037	28	90	64	612	590	17
V014 WASHINGTON PARK COM	649	28	68	24	769	28	668	23	50	319	435	15
V015 V.F.W. LOCAL POST # 2500	885	341	390	70	1,686	1,051	208	308	119	831	819	36
V016 FRED LIPPMAN MULTI PU	217	104	90	21	432	324	28	47	33	228	198	6
V017 MARTIN LUTHER KING JR	954	78	180	21	1,233	136	952	65	80	472	729	32
V018 OAKRIDGE ELEMENTARY	818	296	347	67	1,528	906	179	352	91	739	767	22

**Broward**  
**Supervisor of Elections**  
**Active Voters by Precinct**

Broward County, FL

Date 12/1/2006  
Time 08:51 A

	<u>Dem</u>	<u>Rep</u>	<u>NPA</u>	<u>Other</u>	<u>Total</u>	<u>White</u>	<u>Black</u>	<u>Hispanic</u>	<u>Other</u>	<u>Male</u>	<u>Female</u>	<u>Other</u>
V019 FRED LIPPMAN MULTI PU	553	219	205	43	1,020	608	141	194	77	471	529	20
V020 EPWORTH UNITED METH	613	383	280	36	1,312	725	129	341	117	593	695	24
V021 SHERIDAN VOCATIONAL T	756	262	186	38	1,242	991	45	135	71	436	790	16
V022 WATERGATE CONDOMIN	885	410	351	79	1,725	1,213	96	294	122	823	875	27
V023 FRED LIPPMAN MULTI PU	318	129	124	31	602	320	127	125	30	280	315	7
V024 MCNICOL MIDDLE SCHO	617	211	240	46	1,114	633	210	192	79	509	587	18
V025 MCNICOL MIDDLE SCHO	1,185	262	321	56	1,824	615	820	234	155	834	960	30
V026 VFW LOCAL POST # 2500	815	113	225	19	1,172	242	701	147	82	479	676	17
V027 SATELLITE COURTHOUSE	357	156	159	34	706	488	56	110	52	320	377	9
V028 DAVID PARK COMMUNIT	767	523	242	59	1,591	1,218	87	181	105	738	831	22
V029 ROTARY PARK RECREATI	791	459	292	65	1,607	1,260	49	192	106	747	836	24
V030 HOLLYWOOD HILLS ELE	357	236	125	27	745	590	16	98	41	342	391	12
V031 HOLLYWOOD GARDENS C	1,025	396	342	94	1,857	1,550	76	126	105	801	1,027	29
V032 HOLLYWOOD HILLS HIG	1,106	356	250	53	1,765	1,624	6	70	65	760	987	18
V033 SHERIDAN HILLS ELEMEN	543	267	254	47	1,111	732	78	220	81	536	558	17
V034 HOLLYWOOD HILLS ALL	347	218	132	25	722	566	31	91	34	333	380	9
V035 HOLLYWOOD HILLS CHU	471	318	174	40	1,003	787	72	89	55	462	525	16
V036 HOLLYWOOD HILLS ALL	243	180	75	16	514	378	31	75	30	225	283	6
V037 HOLLYWOOD HILLS ALL	710	473	221	45	1,449	1,177	37	160	75	653	764	32
V038 HOLLYWOOD HILLS CHU	592	342	185	46	1,165	872	75	130	88	552	603	10
V039 PRESIDENTIAL PLACE LI	828	412	278	54	1,572	1,023	187	264	98	686	856	30
V040 SATELLITE COURTHOUSE	583	388	208	42	1,221	844	122	184	71	577	624	20
V041 PLAYDIUM HILLCREST C	712	184	209	51	1,156	782	95	195	84	426	709	21
V042 HILLCREST RECREATION B	328	109	87	18	542	396	35	83	28	221	313	8
V043 BEVERLY HILLS CONDOM	473	148	109	30	760	442	121	145	52	285	459	16
V044 ORANGE BROOK ELEME	379	191	165	21	756	385	142	173	56	332	410	14
V045 SEGADORES DE VIDA	624	250	296	61	1,231	631	152	348	100	565	655	11
V046 LUTHER MEMORIAL CHU	557	278	234	40	1,109	718	65	239	87	521	574	14
V047 SHERIDAN PARK ELEMEN	534	305	245	41	1,125	700	77	252	96	537	574	14
V048 MC ARTHUR HIGH SCHOO	448	167	236	45	896	406	145	241	104	400	483	13
V049 BEVERLY PARK COMMUN	989	403	426	58	1,876	765	323	629	159	880	962	34
V050 MC ARTHUR HIGH SCHOO	526	263	282	39	1,110	547	105	353	105	498	591	21

**Broward**  
**Supervisor of Elections**  
**Active Voters by Precinct**

Broward County, FL

Date 12/1/2006  
Time 08:51 A

	<u>Dem</u>	<u>Rep</u>	<u>NPA</u>	<u>Other</u>	<u>Total</u>	<u>White</u>	<u>Black</u>	<u>Hispanic</u>	<u>Other</u>	<u>Male</u>	<u>Female</u>	<u>Other</u>
V051 SEGADORES DE VIDA	597	285	278	26	1,186	515	126	423	122	519	644	23
V052 EPWORTH UNITED METH	588	314	257	42	1,201	598	105	396	102	538	636	27
V053 BOYS AND GIRLS CLUB	605	320	258	45	1,228	709	59	360	100	558	647	23
V054 T. Y. PARK COMMUNITY R	621	256	180	45	1,102	974	15	50	63	519	561	22
V055 BOYS AND GIRLS CLUB	448	250	178	37	913	512	75	249	77	416	482	15
V056 DRIFTWOOD ELEMENTAR	520	269	266	35	1,090	644	69	296	81	497	575	18
V057 DRIFTWOOD RECREATIO	810	398	340	60	1,608	925	105	455	123	763	823	22
V058 CARRIAGE HILLS CLUBHO	783	321	140	39	1,283	1,065	40	121	57	488	773	22
V059 FAITH CHRISTIAN CHURC	708	346	306	49	1,409	803	113	372	121	637	747	25
V060 PLAYDIUM HILLCREST C	446	136	105	28	715	569	26	91	29	255	454	6
V061 STIRLING ELEMENTARY S	888	305	223	48	1,464	1,345	13	41	65	712	727	25
V062 DRIFTWOOD RECREATIO	463	233	207	29	932	529	72	241	90	432	482	18
V063 YOUNG ISRAEL OF HOLL	816	470	376	51	1,713	1,324	58	166	165	818	875	20
V064 BOYS AND GIRLS CLUB	20	9	9	0	38	19	1	16	2	21	17	0
V065 CARRIAGE HILLS CLUBHO	37	39	34	3	113	59	3	40	11	49	62	2
V066 FRED LIPPMAN MULTI PU	310	129	128	37	604	381	94	85	44	299	294	11
V067 FRED LIPPMAN MULTI PU	488	200	206	60	954	624	95	163	72	435	500	19
V068 WEST LAKE PARK MARIN	641	305	264	54	1,264	1,049	28	113	74	560	687	17
V069 YOUNG ISRAEL OF HOLL	1	3	2	2	8	8	0	0	0	4	4	0
V070 WEST LAKE PARK ANNE K	14	4	5	0	23	18	2	1	2	13	10	0
V071 WEST LAKE PARK ANNE K	295	172	106	37	610	553	7	26	24	310	287	13
V072 MCNICOL MIDDLE SCHOO	6	3	0	1	10	3	2	3	2	4	6	0
W00 MIRAMAR EVANGELICAL	424	100	134	20	678	173	339	110	56	277	388	13
W00 MIRAMAR CIVIC CENTER	1,094	172	275	29	1,570	339	906	170	155	650	881	39
W00 MIRAMAR CIVIC CENTER	501	76	126	15	718	116	465	58	79	293	411	14
W00 SEA CASTLE ELEMENTAR	947	145	259	30	1,381	169	899	126	187	594	759	28
W00 MIRAMAR ELEMENTARY S	569	130	198	19	916	206	455	166	89	378	522	16
W00 PEMBROKE ROAD BAPTI	1,125	276	358	43	1,802	483	785	349	185	746	1,010	46
W00 MIRAMAR UNITED METH	649	140	215	29	1,033	251	513	178	91	469	533	31
W00 MIRAMAR CIVIC CENTER	923	158	241	26	1,348	241	830	125	152	599	720	29
W00 FAIRWAY ELEMENTARY S	864	156	217	22	1,259	198	821	111	129	532	688	39
W01 SUNSHINE ELEMENTARY S	635	190	205	18	1,048	270	469	212	97	455	576	17

**Broward**  
**Supervisor of Elections**  
**Active Voters by Precinct**

Broward County, FL

Date 12/1/2006  
Time 08:51 A

	<u>Dem</u>	<u>Rep</u>	<u>NPA</u>	<u>Other</u>	<u>Total</u>	<u>White</u>	<u>Black</u>	<u>Hispanic</u>	<u>Other</u>	<u>Male</u>	<u>Female</u>	<u>Other</u>
W01 SENIOR CITIZEN CENTER	1,040	235	304	38	1,617	425	771	282	139	719	877	21
W01 NEW LIFE WORSHIP CENT	1,498	246	444	48	2,236	260	1,354	402	220	856	1,327	53
W01 MIRAMAR FIRE STATION #	661	98	166	19	944	146	637	65	96	399	524	21
W01 COCONUT PALM ELEME	812	612	366	50	1,840	493	442	668	237	871	926	43
W01 MIRAMAR CITY HALL CO	554	165	196	24	939	305	308	222	104	443	476	20
W01 MIRAMAR CITY HALL CO	1,077	249	288	39	1,653	479	732	297	145	693	928	32
W01 MIRAMAR HIGH SCHOOL	1,101	182	335	47	1,665	256	1,010	240	159	628	1,004	33
W01 SEA CASTLE ELEMENTAR	1,055	218	280	41	1,594	261	922	227	184	675	878	41
W01 EASTERN FINANCIAL FL C	866	734	531	83	2,214	478	478	1,016	242	1,003	1,159	52
W02 MIRAMAR FIRE RESCUE S	337	378	268	37	1,020	370	157	361	132	473	513	34
W02 MIRAMAR FIRE RESCUE S	906	635	447	87	2,075	514	563	712	286	962	1,069	44
W02 EASTERN FINANCIAL FL C	1,292	831	808	100	3,031	679	739	1,243	370	1,383	1,573	75
W02 SUNSET LAKES COMMUNIT	901	717	508	84	2,210	704	381	861	264	1,045	1,125	40
W02 SILVER LAKES ELEMENTAR	964	645	506	73	2,188	514	500	930	244	992	1,146	50
W02 SUNSET LAKES COMMUNIT	1,266	632	646	75	2,619	444	829	928	418	1,187	1,358	74
W02 MIRAMAR FIRE STATION #	1,180	568	614	74	2,436	347	728	1,140	221	1,050	1,326	60
W02 DEVRY UNIVERSITY	989	766	526	74	2,355	648	559	962	186	1,070	1,241	44
W02 MIRAMAR FIRE STATION #	1,079	567	567	58	2,271	425	667	869	310	991	1,222	58
W02 MIRAMAR SELF STORAGE	1,005	373	394	78	1,850	464	677	562	147	759	1,060	31
W03 MIRAMAR SELF STORAGE	677	150	229	24	1,080	122	589	244	125	476	576	28
W03 MIRAMAR ELEMENTARY S	810	243	308	29	1,390	415	485	348	142	589	761	40
W03 MIRAMAR FIRE STATION #	921	136	227	36	1,320	178	899	123	120	525	766	29
X001 PEMBROKE PINES RECRE	591	281	209	38	1,119	637	161	232	89	507	592	20
X002 VILLAGE COMMUNITY CE	396	159	96	15	666	308	154	155	49	297	354	15
X003 PEMBROKE PINES RECRE	759	301	353	50	1,463	704	219	421	119	636	800	27
X004 POLICE ATHLETIC LEAGU	280	202	127	17	626	357	37	189	43	286	332	8
X005 WALNUT CREEK PARK	769	506	249	59	1,583	1,173	108	220	82	744	826	13
X006 PASADENA LAKES ELEME	993	559	450	62	2,064	1,151	284	430	199	928	1,092	44
X007 POLICE ATHLETIC LEAGU	798	664	375	66	1,903	1,171	59	574	99	892	982	29
X008 PINES MIDDLE SCHOOL	564	347	234	32	1,177	575	158	293	151	526	632	19
X009 HOLLYBROOK CLUBHOU	1,153	279	295	39	1,766	783	600	193	190	698	1,037	31
X010 HOLLYBROOK GOLF AND	739	190	150	30	1,109	859	65	132	53	425	674	10

**Broward**  
**Supervisor of Elections**  
**Active Voters by Precinct**

Broward County, FL

Date 12/1/2006  
Time 08:51 A

	<u>Dem</u>	<u>Rep</u>	<u>NPA</u>	<u>Other</u>	<u>Total</u>	<u>White</u>	<u>Black</u>	<u>Hispanic</u>	<u>Other</u>	<u>Male</u>	<u>Female</u>	<u>Other</u>
X011 PEMBROKE LAKES COUN	690	540	240	48	1,518	1,130	76	233	79	720	777	21
X012 HOLLY LAKE MOBILE PA	290	202	133	30	655	449	10	160	36	291	357	7
X013 PEMBROKE PINES RECRE	705	351	234	29	1,319	698	187	324	110	586	713	20
X014 PARK PLACE CLUBHOU	915	224	187	26	1,352	959	114	211	68	485	844	23
X015 PEMBROKE LAKES ELEM	1,198	647	436	73	2,354	1,458	264	473	159	956	1,339	59
X016 PEMBROKE PINES SENIO	929	395	413	73	1,810	779	356	499	176	708	1,065	37
X017 PEMBROKE LAKES ELEM	417	376	148	31	972	696	36	173	67	460	497	15
X018 PEMBROKE PINES SENIO	706	457	291	39	1,493	919	131	327	116	669	795	29
X019 WESTVIEW LAKES CLUB	1,140	584	400	76	2,200	1,254	324	464	158	912	1,255	33
X020 WALTER C YOUNG MIDD	405	186	155	29	775	450	83	192	50	300	460	15
X021 CENTURY VILLAGE CLUB	814	262	134	34	1,244	791	72	315	66	416	804	24
X022 CENTURY VILLAGE CLUB	1,114	321	148	41	1,624	1,270	52	225	77	570	1,034	20
X023 CENTURY VILLAGE CLUB	1,171	382	204	41	1,798	1,371	38	281	108	667	1,101	30
X024 CENTURY VILLAGE CLUB	451	181	99	12	743	467	32	197	47	258	467	18
X025 CITY OF PEMBROKE PINE	1,185	422	477	80	2,164	627	794	481	262	924	1,175	65
X026 HOWARD FORMAN HEA	718	205	238	26	1,187	270	514	257	146	537	623	27
X027 ROSE G PRICE PARK	418	391	139	34	982	584	166	168	64	480	493	9
X028 VILLAGE COMMUNITY CE	19	0	13	0	32	3	8	16	5	12	19	1
X029 PALM COVE ELEMENTAR	804	317	328	62	1,511	585	421	369	136	665	803	43
X030 GRAND PALMS HOTEL	1,029	877	524	91	2,521	1,500	271	557	193	1,160	1,315	46
X031 PEMBROKE LAKES RACQ	544	312	203	30	1,089	745	69	215	60	430	633	26
X032 PEMBROKE PINES FIRE S	342	332	193	24	891	359	86	378	68	436	441	14
X033 COLONY POINT CLUBHOU	507	202	74	22	805	575	34	173	23	272	524	9
X034 PEMBROKE PINES SENIO	681	365	313	44	1,403	863	160	281	99	590	785	28
X035 PEMBROKE PINES FIRE S	799	518	454	65	1,836	820	282	577	157	839	951	46
X036 ROSE G. PRICE PARK	560	573	307	53	1,493	705	110	555	123	699	773	21
X037 ROSE G. PRICE PARK	902	744	443	76	2,165	1,110	330	536	189	992	1,137	36
X038 SOUTHWEST REGIONAL L	441	442	218	33	1,134	687	127	222	98	534	578	22
X039 CENTURY VILLAGE CLUB	1,345	405	284	61	2,095	1,503	69	376	147	698	1,367	30
X040 PEMBROKE PINES FIRE S	283	331	181	41	836	407	93	259	77	401	418	17
X041 PEMBROKE PINES FIRE S	92	99	77	6	274	126	50	71	27	129	141	4
X042 PEMBROKE PINES FIRE S	613	437	310	41	1,401	635	175	478	113	601	772	28

**Broward  
Supervisor of Elections  
Active Voters by Precinct**

Date 12/1/2006  
Time 08:51 A

Broward County, FL

	<u>Dem</u>	<u>Rep</u>	<u>NPA</u>	<u>Other</u>	<u>Total</u>	<u>White</u>	<u>Black</u>	<u>Hispanic</u>	<u>Other</u>	<u>Male</u>	<u>Female</u>	<u>Other</u>
X043 PANTHER RUN ELEMENTA	527	455	247	41	1,270	786	110	264	110	601	643	26
X044 SILVER PALMS ELEMENTA	840	557	468	55	1,920	665	312	687	256	905	971	44
X045 TOWNGATE PARK	790	445	443	55	1,733	552	264	675	242	791	907	35
X046 TOWNGATE PARK	401	456	205	25	1,087	507	91	374	115	511	560	16
X047 SOUTHWEST REGIONAL L	178	223	88	18	507	286	36	129	56	240	261	6
X048 TOWNGATE PARK	934	665	511	65	2,175	841	348	652	334	1,027	1,097	51
X049 PEMBROKE FALLS CLUB	448	264	183	36	931	490	120	192	129	436	470	25
X050 PEMBROKE FALLS CLUB	444	345	269	38	1,096	546	133	264	153	489	566	41
X051 PEMBROKE FALLS CLUB	598	480	358	60	1,496	730	198	384	184	705	754	37
X052 CHAPEL TRAIL ELEMENTA	754	522	375	63	1,714	724	330	484	176	771	902	41
X053 FLANAGAN HIGH SCHOO	6	6	3	0	15	8	2	4	1	9	6	0
X054 PEMBROKE SHORES PAR	746	752	440	59	1,997	666	295	786	250	919	1,030	48
X055 EARLY LEARNING CENTE	704	528	358	54	1,644	776	234	483	151	736	874	34
X056 PEMBROKE SHORES PAR	378	289	194	37	898	401	162	228	107	432	452	14
X057 PEMBROKE SHORES PAR	784	583	398	68	1,833	699	322	591	221	843	956	34
X058 FLANAGAN HIGH SCHOO	625	365	293	50	1,333	516	261	443	113	564	739	30
X059 KEISER CAREER COLLEG	507	270	272	48	1,097	431	223	334	109	456	619	22
X060 HOLLYBROOK GOLF AND	68	9	19	3	99	78	2	15	4	31	67	1
X061 HOWARD FORMAN HEA	256	89	107	20	472	137	146	153	36	187	275	10
X062 VILLAGE COMMUNITY CE	467	226	190	57	940	524	130	227	59	423	502	15
X063 POLICE ATHLETIC LEAGU	241	114	100	19	474	251	37	157	29	209	259	6
X064 VILLAGE COMMUNITY CE	4	1	1	0	6	6	0	0	0	3	3	0
X065 WALNUT CREEK CLUBH	728	360	355	51	1,494	720	276	291	207	647	810	37
X067 THE PALMS OF PEMBROK	680	290	299	47	1,316	472	394	292	158	588	696	32
X068 CENTURY VILLAGE CLUB	1,024	329	156	41	1,550	1,143	44	291	72	534	991	25
Y001 THE HEMISPHERES OCEA	421	289	159	31	900	708	9	144	39	385	511	4
Y002 OCEAN PLAZA RETIREME	341	211	113	28	693	521	5	147	20	296	393	4
Y003 HEMISPHERES BAY SOUT	684	372	210	46	1,312	1,049	14	188	61	555	741	16
Y004 OCEAN PLAZA RETIREME	323	198	116	27	664	522	3	97	42	281	365	18
Y005 TOWERS OF OCEAN VIEW	817	335	339	60	1,551	1,202	28	227	94	664	860	27
Y006 CITY NATIONAL BANK O	656	304	242	42	1,244	985	24	176	59	508	721	15
Y007 ST MATTHEWS CATHOLI	705	310	261	42	1,318	1,026	20	200	72	541	754	23



**Broward**  
**Supervisor of Elections**  
**Active Voters by Precinct**

Date 12/1/2006  
Time 08:51 A

Broward County, FL

	<u>Dem</u>	<u>Rep</u>	<u>NPA</u>	<u>Other</u>	<u>Total</u>	<u>White</u>	<u>Black</u>	<u>Hispanic</u>	<u>Other</u>	<u>Male</u>	<u>Female</u>	<u>Other</u>
Y008 ST MATTHEWS CATHOLI	440	312	214	39	1,005	821	8	114	62	479	508	18
Y009 MEADOWBROOK CONDO	514	237	211	34	996	770	27	156	43	458	522	16
Y010 MEADOWBROOK TOWER	219	103	110	11	443	218	77	123	25	233	202	8
Y011 MEADOWBROOK TOWER	681	361	255	35	1,332	1,000	28	224	80	585	723	24
Y012 CULTURAL COMMUNITY C	473	161	163	33	830	528	61	182	59	390	428	12
Y013 INGALLS PARK	692	276	279	43	1,290	589	268	336	97	581	682	27
Y014 OLYMPUS CONDOMINIUM	700	267	193	47	1,207	1,015	38	95	59	504	693	10
Y015 O.B. JOHNSON PARK	1,019	69	150	24	1,262	82	1,015	81	84	453	779	30
Y016 INGALLS PARK	685	277	275	48	1,285	566	249	377	93	557	707	21
Y017 O.B. JOHNSON PARK	637	49	130	14	830	31	682	61	56	314	495	21
Z004 OSSWALD PARK	20	8	9	2	39	25	8	3	3	31	7	1
Z022 AGAPE INTL CHRISTIAN M	233	111	104	18	466	340	44	38	44	226	230	10
Z031 DILLARD HIGH SCHOOL	1,012	38	134	12	1,196	12	1,109	6	69	470	704	22
Z033 PARKWAY MIDDLE SCHO	860	38	90	8	996	11	926	7	52	383	593	20
Z034 MARTIN LUTHER KING JR	1,923	83	226	23	2,255	54	2,047	26	128	865	1,340	50
Z035 BROWARD ESTATES ELE	1,372	49	164	25	1,610	42	1,471	6	91	639	931	40
Z036 SUNSET SCHOOL	266	155	146	19	586	331	73	148	34	272	301	13
Z037 SUNSET SCHOOL	38	3	19	0	60	9	20	18	13	24	30	6
Z041 SUNSET SCHOOL	48	13	13	1	75	23	35	12	5	30	44	1
Z043 FORT LAUDERDALE JAY	476	346	221	24	1,067	695	80	211	81	512	541	14
Z055 HOLLYWOOD ESTATES C	364	170	111	27	672	542	20	71	39	304	353	15
Z057 SUNVIEW COMMUNITY C	265	112	98	13	488	226	99	113	50	245	231	12
Z058 SUNVIEW COMMUNITY C	23	12	17	5	57	24	1	28	4	29	25	3
Z059 HOLLYWOOD ESTATES C	133	31	65	16	245	45	5	7	188	95	143	7
Z065 PINE ISLAND RIDGE COUNT	929	467	314	77	1,787	1,556	45	108	78	771	994	22
Z072 FLAMINGO ROAD CHURC	239	236	76	26	577	478	26	37	36	288	284	5
Z073 SUPERVISOR OF ELECTIO	174	186	130	31	521	401	46	24	50	306	207	8
<b>Total</b>	<u>470,252</u>	<u>243,512</u>	<u>184,045</u>	<u>32,957</u>	<u>930,766</u>	<u>579,962</u>	<u>170,314</u>	<u>112,565</u>	<u>67,925</u>	<u>418,625</u>	<u>496,480</u>	<u>15,661</u>